

Road Book

This book contains all the information required to successfully complete the 2023 Rali Ceredigion, the following notes provide general information about the running of the event and supplement the information contained in the supplementary regulations and final instructions.

Competitor Safety Information

First Competitor on Scene

If the competitor is still in the vehicle and the vehicle is on fire GET THEM OUT IMMEDIATELY.

If the competitor is still in the vehicle, is responsive and there is no risk of fire:

- Approach from the front, look them in the eyes
- Do they seem aware of their surroundings?
- Speak to them, ask their name - do they respond?
- Any pain, loss of feeling - if yes keep them where they are!
- Keep them calm and keep them talking.
- DO NOT MOVE THEM UNTIL PROFESSIONAL HELP ARRIVES.
- Do nothing else

If the competitor is still in the vehicle, is unresponsive and there is no risk of fire:

- Stop any life threatening bleeding by applying direct pressure/ plugging the wound
- Ensure an open airway
- Immobilise the head and c-spine (neck)
- Check if they are breathing
- Treat any non-life threatening bleeding

DO NOT REMOVE THEIR HELMET UNLESS THERE IS NO OTHER WAY TO ENSURE AN OPEN AIRWAY.

If the competitor is out of the vehicle:

- Do not grab hold of them - they might be unaware of what is happening and become combative.
- Guide them to a place of safety away from the incident and other competitors.
- Speak to them, ask if they are OK?
- Keep someone with them.
- Once in a safe place, assess them for injuries:
 - Are they aware of their surroundings?
 - Any signs of injury / are they experiencing pain?
 - DO NOT LET THEM WANDER AROUND, BUT KEEP THEM UNDER OBSERVATION

Afterwards please write a short report for the organisers and either hand it to the first control official that you reach or to the Competitor Relations Officer. This report should cover the facts as you know them and include times of the incident starting and when you left the scene; always include your own details so that the organisers can, if necessary, contact you.

SAFETY & ACCIDENT PROCEDURE

Competitors must carry an A4-size white board with a red SOS on one side and black OK on the other (letters to be a minimum of 12cm high with a minimum stroke width of 1.5cm), with means to secure them on display for oncoming Competitors.

In the case of an accident where urgent medical attention is required, the following applies:

- The SOS display on the safety tracking device must be activated as soon as possible.
- When possible, the red “SOS” sign should immediately be displayed to the following cars and to any helicopter attempting to assist.
- As soon as possible, the red triangle must be placed in a conspicuous position on the same side of the road as the car at least 50 metres before the car’s position, in order to warn following drivers, even if the car is off the road.

Any crew which has the red “SOS” sign displayed to them, or which sees a car which has suffered an accident and the OK sign is not shown, shall immediately and without exception stop to render assistance. All following cars shall also stop. The second car at the scene shall proceed to inform the next radio point. Subsequent cars shall leave a clear route for emergency vehicles. All crews stopping under this procedure will be allocated a time.

In the case of an accident where immediate medical intervention is not required, or of a car stopping for any other reason on or beside a special stage, whether temporarily or permanently, the following applies:

- The OK display on the safety tracking device must be activated within one minute.
- The green “OK” sign must immediately be displayed to the following cars and to any helicopter attempting to assist. If the crew leaves the vehicle, the “OK” sign must be displayed so that it is clearly visible to all the other competitors.
- The red triangle must be placed in a conspicuous position on the same side of the road as the car by a member of the crew at least 50 metres before the car’s position, in order to warn following drivers, even if the car is off the road.

Should it not be possible, or for whatever reason, to display the OK/SOS board

in any of the above situations, this may be replaced by an evident and clearly understandable sign language shown by the crew outside of the car:

- an arm and thumb up to indicate “OK”
- crossed arms above the head to indicate “SOS”

Any crew which is able but fails to comply with any of the above rules will be reported to the Clerk of the Course who may apply a penalty.

The location of safety radios are indicated in the Road Book and by boards on the stage. A yellow radio board will be 100m prior to the radio point and a blue radio board at the radio location. There will always be a radio at the stage start and stage finish.

Anyone who misuses this system may be excluded and reported to Motorsport UK.

Driving Standards

The organisers ask all competitors to drive carefully on road sections to minimise inconvenience to other road users, ample time has been allowed for road sections. Driving Standards Observers will be on patrol and Police speed traps may be in operation.

Please pay particular attention in areas designated as slow and quiet in the road book, these areas are particularly sensitive and problems could result in future permission for the event being withdrawn.

Retirement

If you are unfortunate enough to retire, please submit your damage declaration form either via the next time control or directly to the course car or Rally HQ. Please phone Rally HQ as soon as possible.

2023 RALI CEREDIGION

1.9.2 17 August 2023

Start (Sections 1, 2 & 3) Saturday 2 September 2023

TC SS	Location	SS Dist. Miles	Liaison Dist. Miles	Total Dist. Miles	Target Time	First Car Due
0	Parc Fermé - Out	-	-	-		08:15
0A	Service - In	-	0.30	0.30	0:05	08:20
Service A (Aberystwyth)		-	(0.30)	(0.30)	0:15	
0B	Service - Out	-	-	-		08:35
RZ	Refuel - Aberystwyth	-	(0.44)	-		
1	<i>Distance to next refuel</i>	(26.69)	(22.94)	(49.63)		
		-	3.34	3.34	0:20	08:55
SS 1	Borth 1	5.29	-	-		09:00
		-	7.15	12.44	0:40	09:40
SS 2	Cwmerfyn 1	4.30	-	-		09:45
		-	9.84	14.14	0:45	10:30
SS 3	Cwm Ystwyth 1	17.10	-	-		10:35
RZ	Refuel - Rhayader	-	(3.05)	-		
2	<i>Distance to next refuel</i>	(0.00)	(34.05)	(34.05)		
3A	Regroup & Technical Zone - In	-	36.59	53.69	2:00	12:35
3B	Regroup Out - Service - In	-	0.07	0.07	0:20	12:55
Service B (Aberystwyth)		(26.69)	(56.99)	(83.68)	0:40	
3C	Service - Out	-	-	-		13:35
RZ	Refuel - Aberystwyth	-	0.44	-		
3	<i>Distance to next refuel</i>	(26.69)	(22.94)	(49.63)		
		-	3.34	3.34	0:20	13:55
SS 4	Borth 2	5.29	-	-		14:00
		-	7.15	12.44	0:40	14:40
SS 5	Cwmerfyn 2	4.30	-	-		14:45
		-	9.84	14.14	0:45	15:30
SS 6	Cwm Ystwyth 2	17.10	-	-		15:35
RZ	Refuel - Rhayader	-	(3.05)	-		
4	<i>Distance to next refuel</i>	(0.94)	(37.87)	(38.81)		
6A	Regroup & Technical Zone - In	-	36.59	53.69	2:00	17:35
6B	Regroup Out - Service - In	-	0.07	0.07	0:20	17:55
Service C (Aberystwyth)		(26.69)	(56.99)	(83.68)	0:15	
6C	Service - Out	-	-	-		18:10
		-	1.80	1.80	0:15	18:25
SS 7	Aberystwyth 1	0.47	-	-		18:30
		-	0.84	1.31	0:15	18:45
SS 8	Aberystwyth 2	0.47	-	-		18:50
8A	Parc Fermé - In	-	0.88	1.35	0:10	19:00

Saturday Totals		54.32	117.80	172.12		
					Sunrise - Borth	06:28
					Sunset - Aberystwyth	20:03

Section 1

Section 2

Section 3

2023 RALI CEREDIGION

1.9.2

17 August 2023

Re-Start (Sections 4 & 5)

Sunday 3 September 2023

TC SS	Location	SS Dist. Miles	Liaison Dist. Miles	Total Dist. Miles	Target Time	First Car Due
8B	Parc Fermé - Out	-	-	-		08:10
8C	Service - In	-	0.30	0.30	0:05	08:15
Service D (Aberystwyth)		(0.94)	(3.82)	(4.76)	0:15	
8D	Service - Out	-	-	-		08:30
RZ	Refuel - Aberystwyth	-	(0.44)	-		
5	<i>Distance to next refuel</i>	<i>(13.28)</i>	<i>(35.18)</i>	<i>(48.46)</i>		
9		-	9.91	9.91	0:25	08:55
SS 9	Llanafan 1	5.25	-	-		09:00
10		-	15.95	21.20	0:50	09:50
SS 10	Clywedog 1	8.03	-	-		09:55
RZ	Refuel - Llanidloes	-	(9.76)	-		
6	<i>Distance to next refuel</i>	<i>(9.03)</i>	<i>(31.28)</i>	<i>(40.31)</i>		
11		-	26.51	34.54	1:20	11:15
SS 11	Nant y Moch 1	9.03	-	-		11:20
11A	Regroup & Technical Zone - In	-	14.02	23.05	0:50	12:10
11B	Regroup Out - Service - In	-	0.07	0.07	0:20	12:30
Service E (Aberystwyth)		(22.31)	(66.46)	(88.77)	0:40	
11C	Service - Out	-	-	-		13:10
RZ	Refuel - Aberystwyth	-	(0.44)	-		
7	<i>Distance to next refuel</i>	<i>(13.28)</i>	<i>(35.18)</i>	<i>(48.46)</i>		
12		-	9.91	9.91	0:25	13:35
SS 12	Llanafan 2	5.25	-	-		13:40
13		-	15.95	21.20	0:50	14:30
SS 13	Clywedog 2	8.03	-	-		14:35
RZ	Refuel - Llanidloes	-	(9.76)	-		
8	<i>Distance to next refuel</i>	<i>(9.03)</i>	<i>(29.88)</i>	<i>(38.91)</i>		
14		-	26.51	34.54	1:20	15:55
SS 14	Nant y Moch 2	9.03	-	-		16:00
14A	Regroup & Technical Zone - In	-	12.38	21.41	0:45	16:45
14B	Regroup Out	-	0.02	0.02	0:10	16:55
14C	Parc Fermé - In	-	0.73	0.73	0:35	17:30

Sunday Totals

44.62

132.26

176.88

Sunrise - Llanafan

06:30

Sunset - Nant y Moch

19:59


















TOTALS OF THE RALLY

	SS	Liaison	Total	Stages % of	%
Saturday 2 September					
Sections 1, 2 & 3 - 8 SS	54.32	117.80	172.12		31.56%
Sunday 3 September				<i>Special Stages</i>	
Sections 4 & 5 - 6 SS	44.62	132.26	176.88		25.23%
Total - 12 SS	98.94	250.06	349.00		28.35%

Section 4

Section 5

Symbols used in the Road Book

	Time Control		
	Special Stage Start		Bridge
	Special Stage Finish		Crest
	Passage Control		Grid
	Rescue & Medical Location		Gate
	Radio Point		Road Blocked
	Service Park		Track
	Traffic Lights		
	Care		
	Two way Competitor Traffic		
(Ponterwyd)	Name not shown on sign		
	Direction NOT to follow		

Symbols used in the Road Book

Distance		Direction	Information	Miles to TC
Total	Partial			
6.26	0.26	Special Stage		22.74
7.14	0.88			21.86
8.22	0.08	Liaison Section		
8.94	0.72			21.06

GPS Coordinates



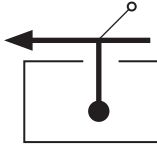
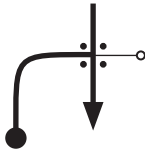



Service Park	N52° 24.488' W04° 04.314'	
Refuel Zone - Aberystwyth	N52° 24.308' W04° 03.675'	
Refuel Zone - Rhayader	N52° 18.068' W03° 30.760'	
Refuel Zone - Llanidloes	N52° 26.176' W03° 32.466'	
Special Stages		
	Start	Stop
SS 1/4 Borth 1 & 2	N52° 26.393' W04° 03.724'	N52° 27.746' W04° 01.698'
SS 2/5 Cwmerfyn 1 & 2	N52° 24.531' W03° 57.143'	N52° 25.311' W03° 54.839'
SS 3/6 Cwm Ystwyth 1 & 2	N52° 22.352' W03° 51.555'	N52° 18.957' W03° 34.035'
SS 7/8 Aberystwyth 1 & 2	N52° 24.895' W04° 05.266'	N52° 24.501' W04° 05.367'
SS 9/12 Llanafan 1 & 2	N52° 20.259' W03° 55.284'	N52° 22.431' W03° 52.045'
SS 10/13 Clywedog 1 & 2	N52° 26.875' W03° 36.463'	N52° 30.741' W03° 39.331'
SS 11/14 Nant y Moch 1 & 2	N52° 25.068' W03° 50.319'	N52° 30.033' W03° 53.083'

NOTES

Aberystwyth - Rally Locations

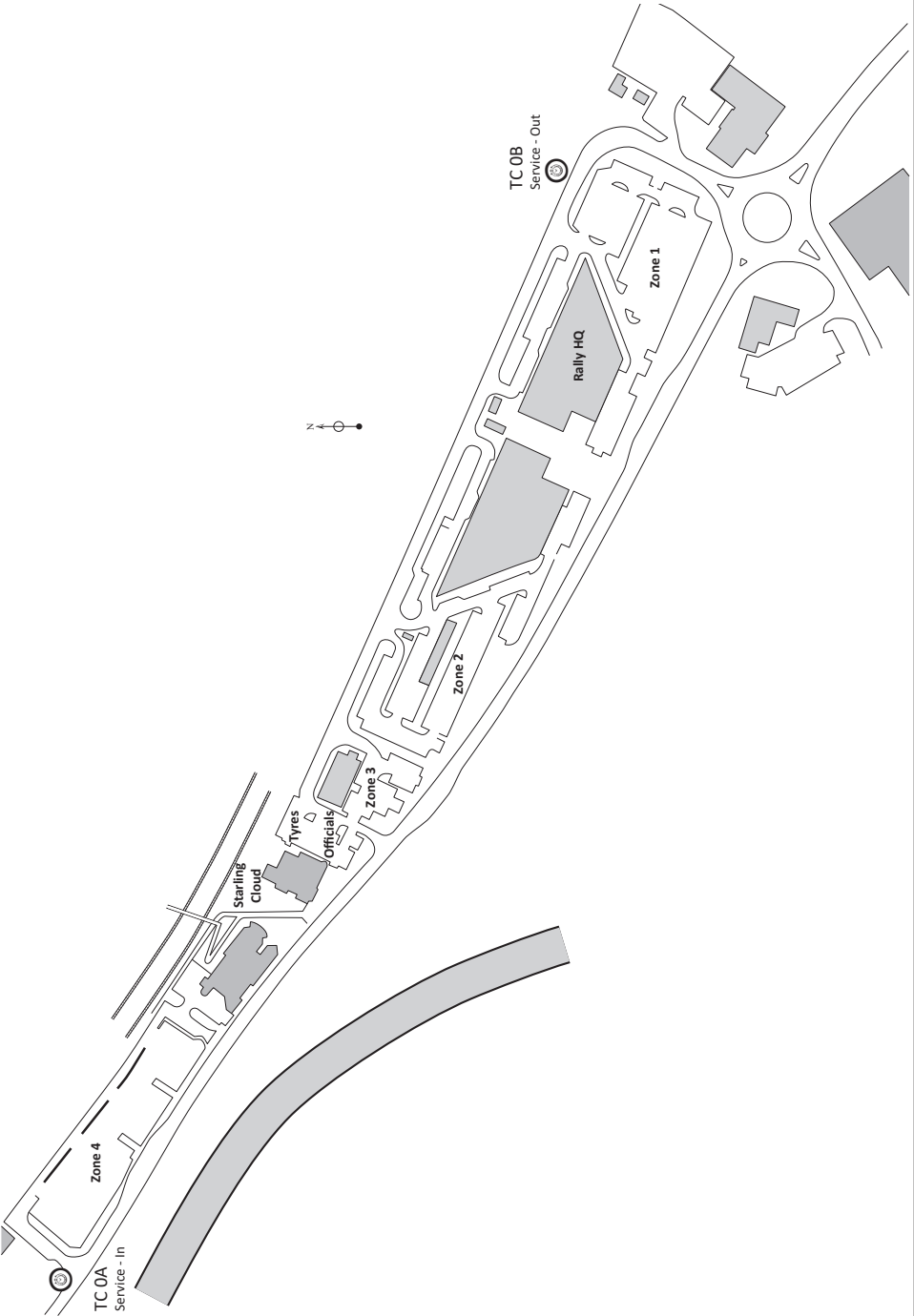


RS 0	TC 0 Parc Fermé - Out			TC 0A Service A - In		
	Distance	0.30 Miles	Time	0 hr 05 min	Speed	3.60 Mph

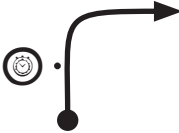

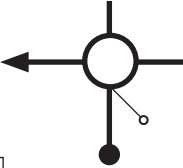

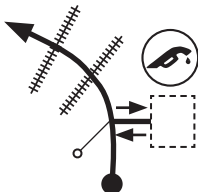
Distance		Direction	Information	Miles to TC
Total	Partial			
		 1	 TC 0 Parc Fermé - Out <div style="border: 1px solid gray; padding: 2px; font-size: small;"> N52° 24.735' W04° 05.022' ///silly.discloses.decorator </div>	
0.00	0.00	 2	 Leave Car Park	0.30
0.09	0.09	 3	 Take Right Lane	0.21
0.30	0.21	 4	 TC 0A Service - In <div style="border: 1px solid gray; padding: 2px; font-size: small;"> N52° 24.646' W04° 04.741' ///struts.unsightly.automate </div>	0.00

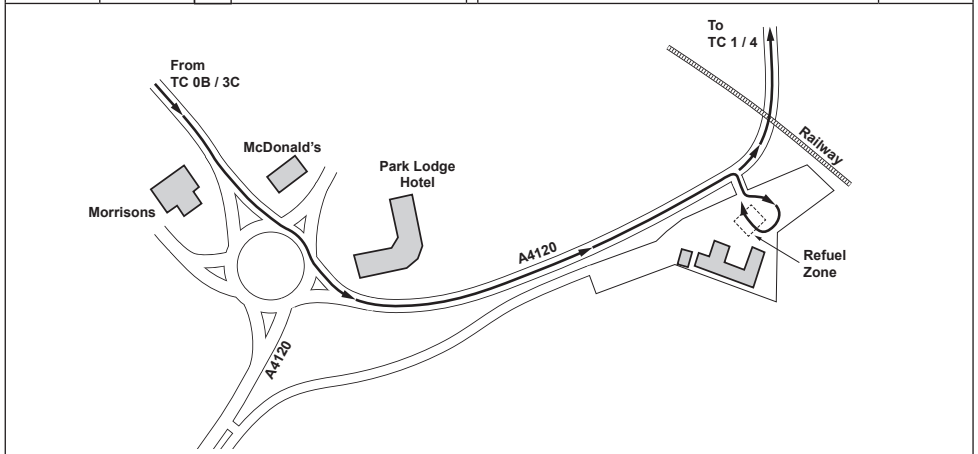


Service A



RS	TC 0B - 3C Service A & B - Out	TC 1 - 4 Borth 1 & 2
0B - 3C	Distance 3.34 Miles	Time 0 hr 20 min
		Speed 10.02 Mph



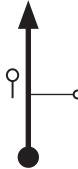




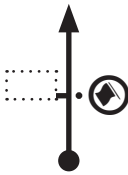

Distance		Direction	Information	Miles to TC
Total	Partial			
0.00	0.00	 1	 TC 0B - 3C Service - Out <div style="border: 1px solid black; padding: 2px;"> N52° 24.465' W04° 04.110' ///hardens.easygoing.captions </div>	3.34
0.07	0.07	 2		3.27
0.24	0.17	 3	Take Left Lane <div style="border: 1px solid black; padding: 5px;"> Llanbadarn Fawr A4120 Llangurig (A44) Machynlleth (A487) </div>	3.10
0.44	0.20	 4	Refuel Zone <div style="background-color: black; color: white; padding: 2px; display: inline-block;">RZ 1/3</div> <div style="border: 1px solid black; padding: 2px;"> N52° 24.308' W04° 03.675' ///respect.alternate.alerting </div>	2.90



RS 0B - 3C	TC 0B - 3C Service A & B - Out		TC 1 - 4 Borth 1 & 2		
	Distance	3.34 Miles	Time	0 hr 20 min	Speed 10.02 Mph

Distance		Direction	Information	Miles to TC
Total	Partial			
0.62	0.18			2.72
		5		
0.77	0.15		Up very steep hill	2.57
		6		
1.07	0.30		 	2.27
		7		
1.40	0.33			1.94
		8		
1.48	0.08		 	1.86
		9		
1.86	0.38			1.48
		10		

RS	TC 0B - 3C Service A & B - Out		TC 1 - 4 Borth 1 & 2			
0B - 3C	Distance	3.34 Miles	Time	0 hr 20 min	Speed	10.02 Mph


Distance		Direction	Information	Miles to TC
Total	Partial			
2.58	0.72	 11		0.76
2.90	0.32	 12	 (Clarach)	0.44
3.07	0.17	 13		0.27
3.34	0.27	 14	 TC 1 - 4 <div style="border: 1px solid black; padding: 2px; width: fit-content;"> N52° 26.343' W04° 03.674' /// tiredness.replaying.conned </div>	0.00
	0.06	 1	 SS 1 - 4 <div style="border: 1px solid black; padding: 2px; width: fit-content;"> N52° 26.393' W04° 03.724' ///fatter.debate.providing </div>	




NOTES

SS 1 - 4 Borth 1 & 2

Time Control



Start

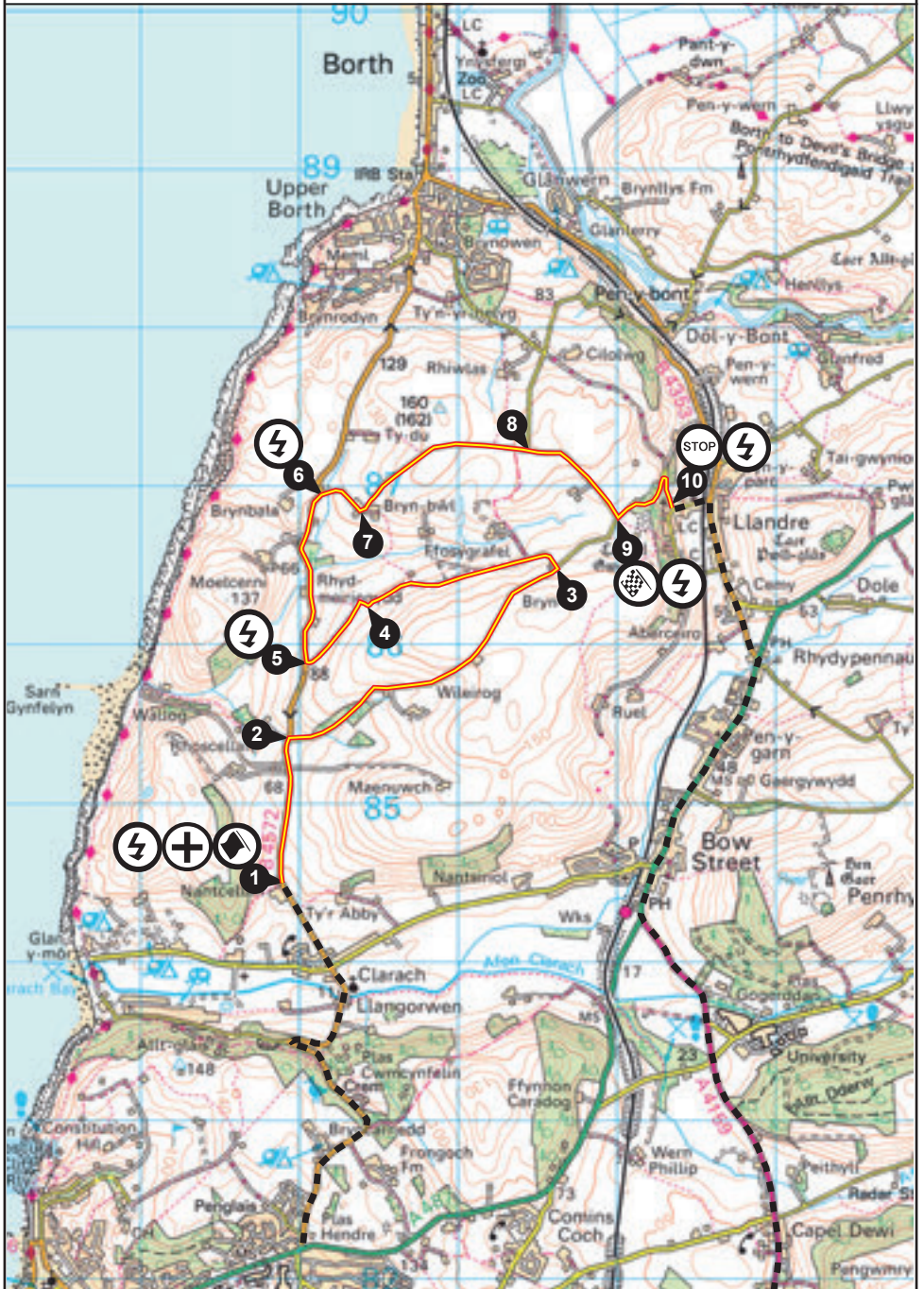


Flying Finish



Stop





RS 1 - 4	SS 1 - 4 Borth 1 & 2		TC 2 - 5 Cwmerfyn 1 & 2		
	Distance	12.44 Miles	Time	0 hr 40 min	Speed 18.66 Mph

Distance		Direction	Information	Miles to TC
Total	Partial			
0.00	0.00		 SS 1 - 4 Borth 1 & 2 <div style="border: 1px solid gray; padding: 2px; font-size: small;">N52° 26.393' W04° 03.724' ///fatter.debate.providing</div>	12.44
0.62	0.62			11.82
1.93	1.31		Bale on inside	10.51
2.74	0.81			9.70
3.13	0.39			9.31
3.86	0.73			8.58

1
—
4




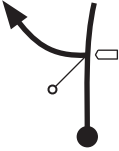
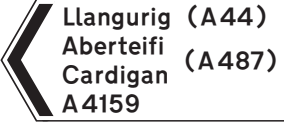










RS 1 - 4	SS 1 - 4 Borth 1 & 2		TC 2 - 5 Cwmerfyn 1 & 2		
	Distance	12.44 Miles	Time	0 hr 40 min	Speed

**1
—
4**

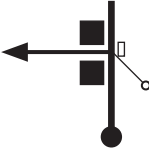


Distance		Direction	Information	Miles to TC
Total	Partial			
4.06	0.20	 7 1.23		8.38
4.82	0.76	 8 0.47		7.62
5.29	0.47	 9 0.00	 <div style="border: 1px solid black; padding: 2px; width: fit-content; margin: 5px auto;"> N52° 27.706' W04° 01.932' ///dinosaur.smaller.sapping </div>	7.15
5.70	0.41	 10	 <div style="border: 1px solid black; padding: 2px; width: fit-content; margin: 5px auto;"> N52° 27.746' W04° 01.648' ///bogus.majority.task </div>	6.74
5.72	0.02	 11	 <p>! Very Slow & Quiet !</p>	6.72
5.85	0.13	 12	<p>Level crossing</p> <p>Join B4353</p>	6.59

0.66 ↻

RS 1 - 4	SS 1 - 4 Borth 1 & 2		TC 2 - 5 Cwmerfyn 1 & 2		
	Distance	12.44 Miles	Time	0 hr 40 min	Speed 18.66 Mph

Distance		Direction	Information	Miles to TC
Total	Partial			
6.51	0.66	 13	  Join A487	5.93
7.66	1.15	 14		4.78
8.03	0.37	 15		4.41
8.83	0.80	 16		3.61
9.79	0.96	 17	 	2.65
10.66	0.87	 18	 	1.78

RS 1 - 4	SS 1 - 4 Borth 1 & 2		TC 2 - 5 Cwmerfyn 1 & 2	
	Distance	12.44 Miles	Time	0 hr 40 min
			Speed	18.66 Mph

Distance		Direction	Information	Miles to TC
Total	Partial			
11.98	1.32	 19	<p>!</p> <p>At Bus Shelter</p>	0.46
12.44	0.46	 20	<p>TC 2 - 5</p> <p>N52° 24.460' W03° 57.321' ///absorb.custodial.peach</p>	0.00
	0.15	 1	<p>SS 2 - 5</p> <p>N52° 24.531' W03° 57.143' ///slant.snips.postage</p>	



SS 2 - 5 Cwmerfyn 1 & 2

Time Control



Start

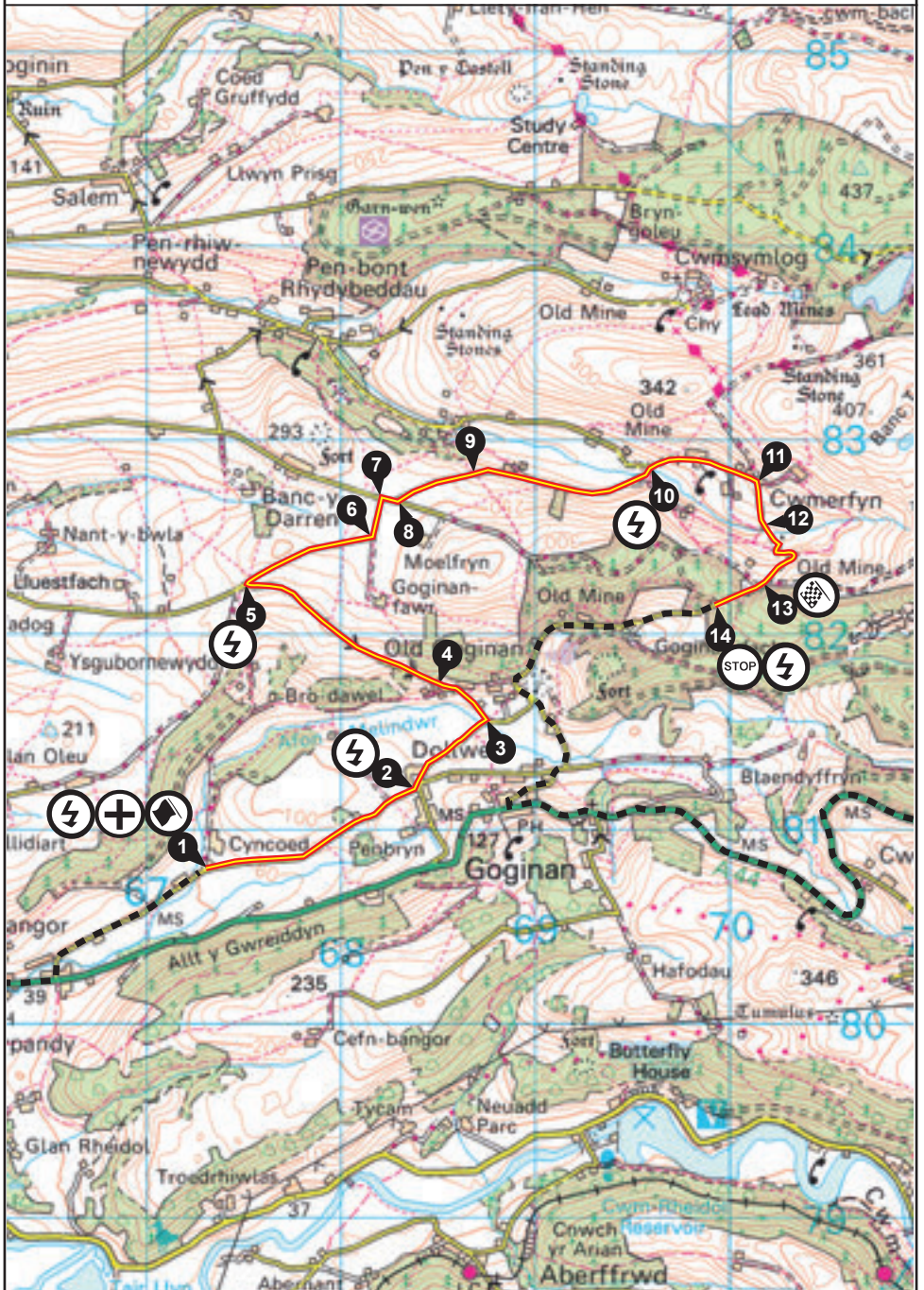


Flying Finish



Stop





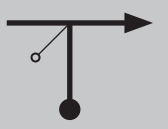
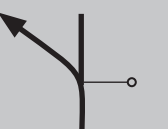
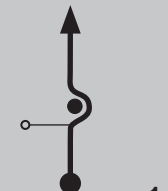


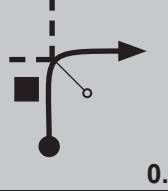


RS 2 - 5	SS 2 - 5 Cwmerfyn 1 & 2		TC 3 - 6 Cwm Ystwyth 1 & 2		
	Distance	14.14 Miles	Time	0 hr 45 min	Speed

Distance		Direction	Information	Miles to TC
Total	Partial			
0.00	0.00	 1 4.30	 SS 2 - 5 Cwmerfyn 1 & 2 <div style="border: 1px solid black; padding: 2px; width: fit-content;"> N52° 24.531' W03° 57.143' ///slant.snips.postage </div>	14.14
0.77	0.77	 2 3.53		13.37
1.07	0.30	 3 3.23		13.07
1.24	0.17	 4 3.06		12.90
1.98	0.74	 5 2.32	 Bale on inside	12.16
2.41	0.43	 6 1.89		11.73

2
-
5

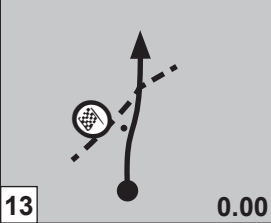

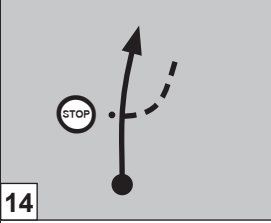


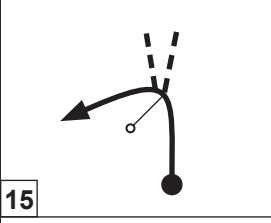
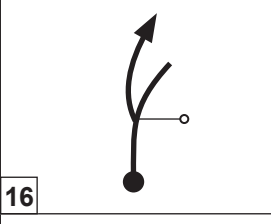
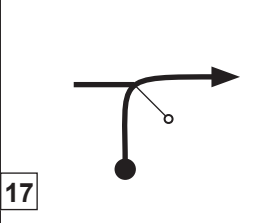
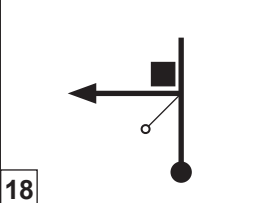
RS 2 - 5	SS 2 - 5 Cwmerfyn 1 & 2		TC 3 - 6 Cwm Ystwyth 1 & 2		
	Distance	14.14 Miles	Time	0 hr 45 min	Speed

2
—
5

Distance		Direction	Information	Miles to TC
Total	Partial			
2.54	0.13	 7 1.76		11.60
2.57	0.03	 8 1.73		11.57
2.84	0.27	 9 1.46	Chicane	11.30
3.40	0.56	 10 0.90		10.74
3.78	0.38	 11 0.52		10.36
3.93	0.15	 12 0.37	 Gate	10.21




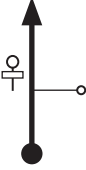



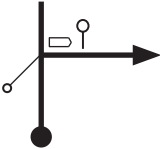






0.37 ↻

RS 2 - 5	SS 2 - 5 Cwmerfyn 1 & 2		TC 3 - 6 Cwm Ystwyth 1 & 2		
	Distance	14.14 Miles	Time	0 hr 45 min	Speed

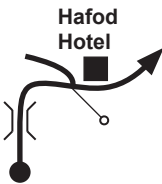
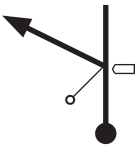





Distance		Direction	Information	Miles to TC
Total	Partial			
4.30	0.37		 <div style="border: 1px solid gray; padding: 2px; width: fit-content;"> N52° 25.392' W03° 54.605' ///wedge.highlighted.robos </div>	9.84
4.50	0.20		  <div style="border: 1px solid gray; padding: 2px; width: fit-content;"> N52° 25.311' W03° 54.839' ///workbook.tricks.drama </div>	9.64
5.27	0.77			8.87
5.37	0.10			8.77
5.63	0.26			8.51
5.68	0.05			8.46
	0.19			

2
—
5

RS 2 - 5	SS 2 - 5 Cwmerfyn 1 & 2		TC 3 - 6 Cwm Ystwyth 1 & 2		
	Distance	14.14 Miles	Time	0 hr 45 min	Speed

Distance		Direction	Information	Miles to TC
Total	Partial			
5.87	0.19		  Join A44	8.27
		19		
10.25	4.38		 PONTERWYD Gyrrwch yn ddiogel Drive safely	3.89
		20		
10.43	0.18			3.71
		21		
10.63	0.20		 Pontarfynach Devil's Bridge A4120 	3.51
		22		
13.31	2.68		 (Pontarfynach)	0.83
		23		
13.54	0.23			0.60
		24		

RS 2 - 5	SS 2 - 5 Cwmerfyn 1 & 2		TC 3 - 6 Cwm Ystwyth 1 & 2	
	Distance	14.14 Miles	Time	0 hr 45 min
			Speed	18.85 Mph

Distance		Direction	Information	Miles to TC
Total	Partial			
13.66	0.12	 25		0.48
13.97	0.31	 26		0.17
14.14	0.17	 27	 TC 3 - 6 <div style="border: 1px solid black; padding: 2px; margin-top: 5px;"> N52° 22.413' W03° 51.537' ///sheepish.slippery.hires </div>	0.00
	0.07	 1	 SS 3 - 6 <div style="border: 1px solid black; padding: 2px; margin-top: 5px;"> N52° 22.352' W03° 51.555' ///punk.thickened.sunblock </div>	



NOTES

SS 3 - 6 Cwm Ystwyth 1 & 2

Time Control



Start

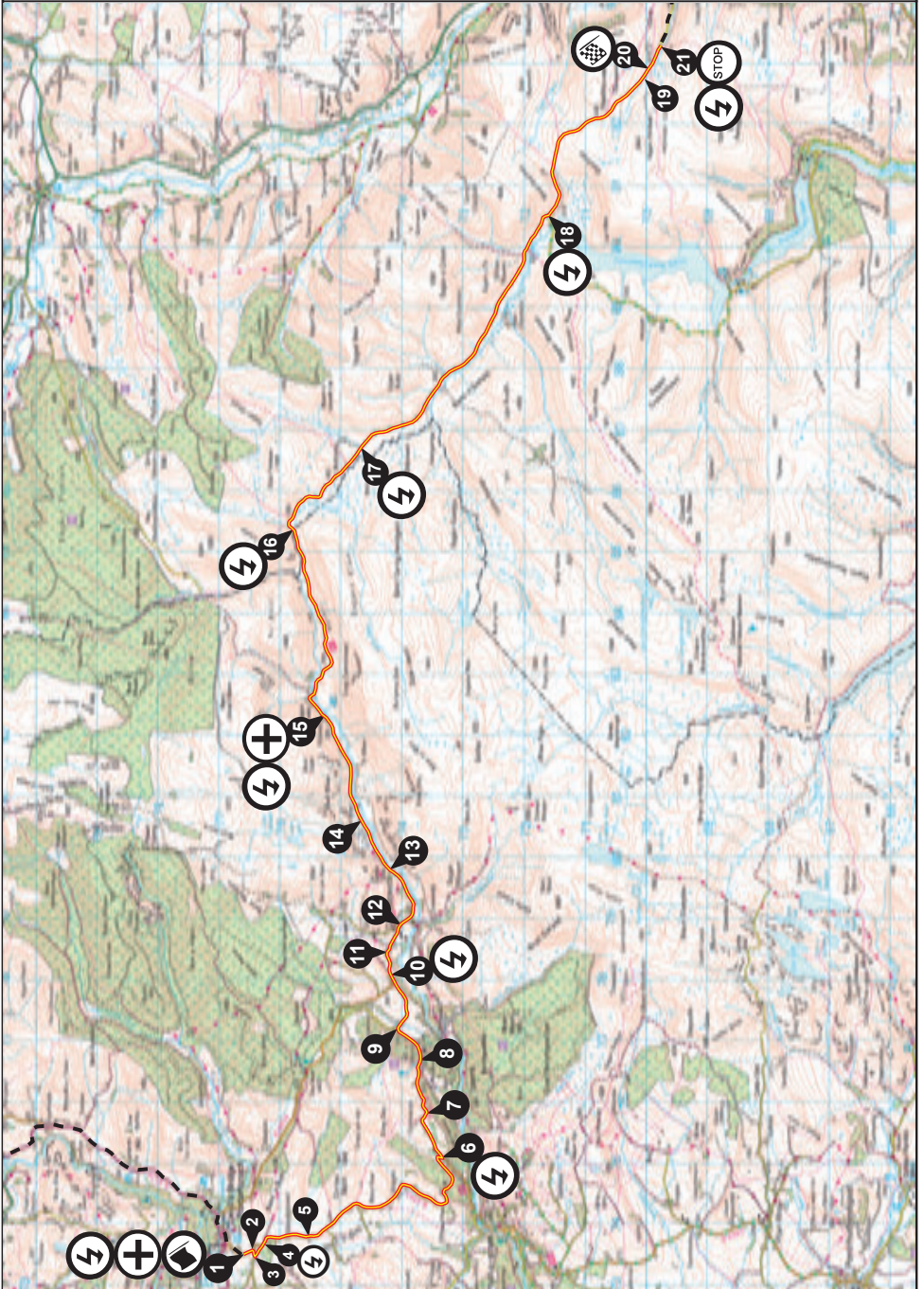


Flying Finish





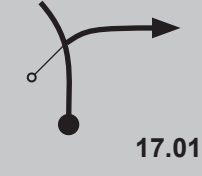
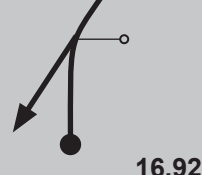


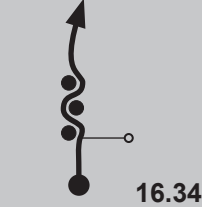
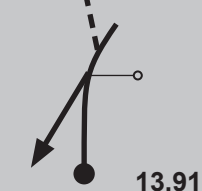



Stop



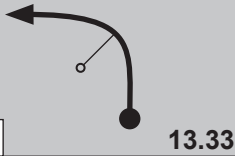
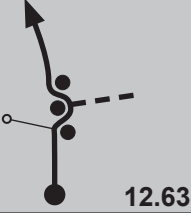
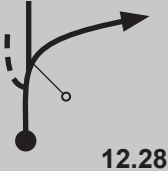
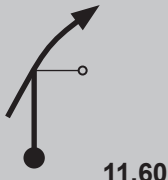
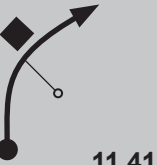



RS 3 - 6	SS 3 - 6 Cwm Ystwyth 1 & 2	TC 3A - 6A Regroup - In
Distance	53.69 Miles	Time 2 hr 00 min
		Speed 26.85 Mph

Distance		Direction	Information	Miles to TC
Total	Partial			
0.00	0.00	 1 17.10	   SS 3 - 6 Cwm Ystwyth 1 & 2 <div style="border: 1px solid black; padding: 2px; width: fit-content;"> N52° 22.352' W03° 51.555' ///punk.thickened.sunblock </div>	53.69
0.09	0.09	 2 17.01		53.60
0.18	0.09	 3 16.92		53.51
0.37	0.19	 4 16.73		53.32
0.76	0.39	 5 16.34	Chicane	52.93
3.19	2.43	 6 13.91		50.50

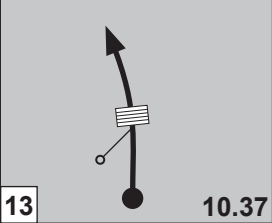
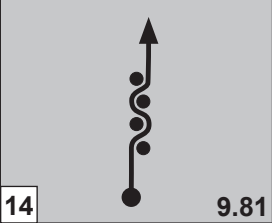
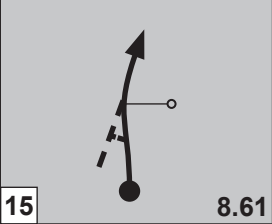
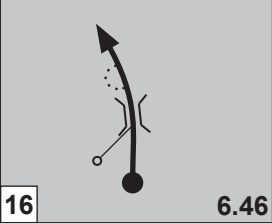
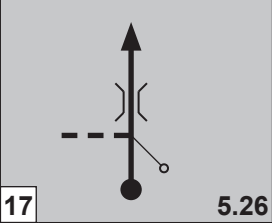
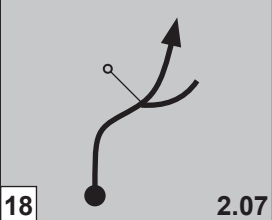
3
—
6

RS 3 - 6	SS 3 - 6 Cwm Ystwyth 1 & 2		TC 3A - 6A Regroup - In		
	Distance	53.69 Miles	Time	2 hr 00 min	Speed 26.85 Mph

Distance		Direction	Information	Miles to TC
Total	Partial			
3.77	0.58	 7 13.33		49.92
4.47	0.70	 8 12.63	Chicane	49.22
4.82	0.35	 9 12.28		48.87
5.50	0.68	 10 11.60	⚡	48.19
5.69	0.19	 11 11.41		48.00
6.03	0.34	 12 11.07	⚡	47.66

3
—
6

0.70 ↻

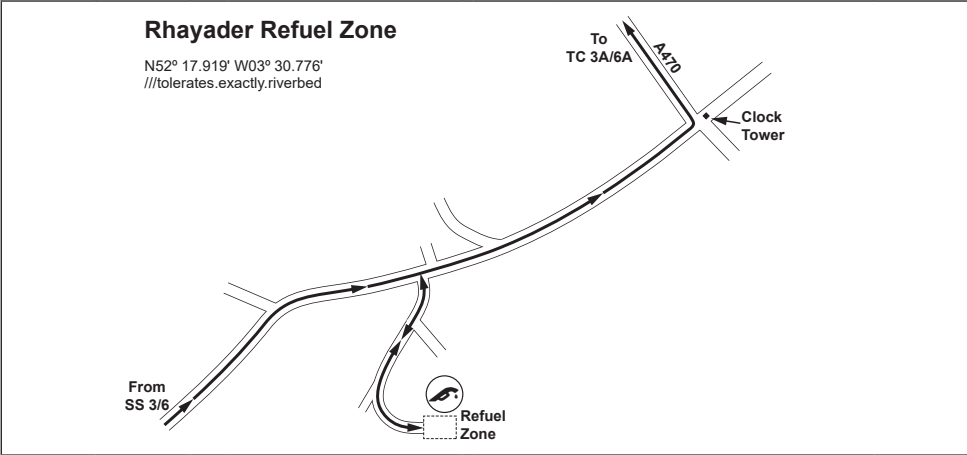
Distance		Direction	Information	Miles to TC
Total	Partial			
6.73	0.70		Grid	46.96
7.29	0.56		Chicane	46.40
8.49	1.20		⊕ ⚡	45.20
10.64	2.15		⚡	43.05
11.84	1.20		⚡	41.85
15.03	3.19		⚡	38.66

RS 3 - 6	SS 3 - 6 Cwm Ystwyth 1 & 2	TC 3A - 6A Regroup - In
Distance	53.69 Miles	Time
		2 hr 00 min
		Speed
		26.85 Mph







Distance		Direction	Information	Miles to TC
Total	Partial			
17.00	1.97		<p>Chicane</p>	36.69
17.10	0.10		<p>N52° 19.040' W03° 34.353' ///goodbye.subtitle.cleans</p>	36.59
17.35	0.25		<p>N52° 18.957' W03° 34.035' ///clapper.geology.brighter</p>	36.34
19.81	2.46		<p>(Rhayader)</p>	33.88
19.89	0.08			33.80
20.15	0.26		<p>Refuel Zone</p> <p>RZ 2/4</p> <p>N52° 17.919' W03° 30.776' ///tolerates.exactly.riverbed</p>	33.54








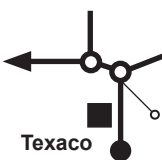




RS 3 - 6	SS 3 - 6 Cwm Ystwyth 1 & 2		TC 3A - 6A Regroup - In		
	Distance	53.69 Miles	Time	2 hr 00 min	Speed

Distance		Direction	Information	Miles to TC
Total	Partial			

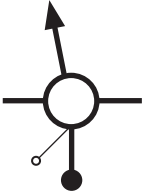




20.27	0.12	<p>25</p>	<p>At Clock Tower</p>	33.42
29.45	9.18	<p>26</p>	<p>Llangurig Aberystwyth A44</p>	24.24
29.62	0.17	<p>27</p>	<p>LLANGURIG Gyrrwch yn ddiogel Drive safely</p>	24.07
33.25	3.63	<p>28</p>		20.44

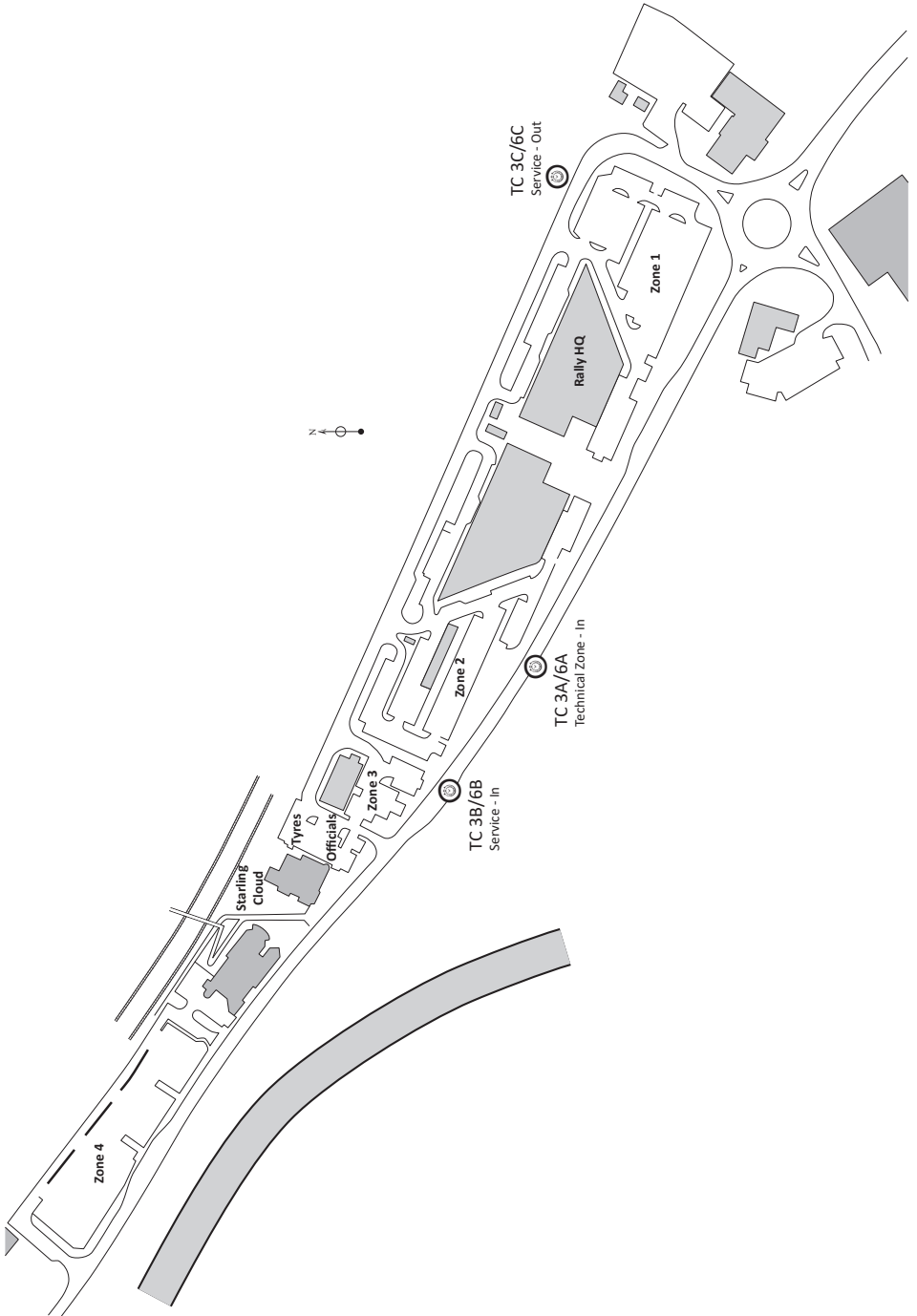
Distance		Direction	Information	Miles to TC
Total	Partial			
40.75	7.50	 <div style="border: 1px solid black; padding: 2px; width: fit-content; margin: 5px auto;">29</div>	<div style="border: 1px solid black; border-radius: 50%; width: 40px; height: 40px; display: flex; align-items: center; justify-content: center; margin: 0 auto;">30</div>	12.94
41.71	0.96	 <div style="border: 1px solid black; padding: 2px; width: fit-content; margin: 5px auto;">30</div>	<div style="border: 1px solid black; border-radius: 50%; width: 40px; height: 40px; display: flex; align-items: center; justify-content: center; margin: 0 auto;">30</div> <div style="text-align: center;">(Ponterwyd)</div>	11.98
42.11	0.40	 <div style="border: 1px solid black; padding: 2px; width: fit-content; margin: 5px auto;">31</div>	<div style="border: 1px solid black; padding: 5px; display: flex; align-items: center; justify-content: center;"> <div style="text-align: left;"> <p>Pontarfynach Devil's Bridge A 4120</p> </div> </div>	11.58
46.52	4.41	 <div style="border: 1px solid black; padding: 2px; width: fit-content; margin: 5px auto;">32</div>	<div style="border: 1px solid black; border-radius: 50%; width: 40px; height: 40px; display: flex; align-items: center; justify-content: center; margin: 0 auto;">40</div> <div style="border: 1px solid black; padding: 5px; text-align: center; margin: 0 auto;"> <p>GOGINAN Gyrrwch yn ofalus Drive carefully</p> </div>	7.17
47.90	1.38	 <div style="border: 1px solid black; padding: 2px; width: fit-content; margin: 5px auto;">33</div>	<div style="border: 1px solid black; border-radius: 50%; width: 40px; height: 40px; display: flex; align-items: center; justify-content: center; margin: 0 auto;">40</div> <div style="text-align: center;">(Capel Bangor)</div>	5.79
48.91	1.01	 <div style="border: 1px solid black; padding: 2px; width: fit-content; margin: 5px auto;">34</div>	<div style="text-align: center;"> <p>Car Wash available after SS 6</p> </div> <div style="border: 1px solid black; padding: 5px; margin: 5px auto; width: fit-content;"> <p>N52° 24.192' W03° 58.259' ///preheated.tennis.stag</p> </div>	4.78

Distance		Direction	Information	Miles to TC
Total	Partial			
50.70	1.79	 35	 	2.99
52.20	1.50	 36		1.49
52.60	0.40	 37		1.09
52.91	0.31	 38		0.78
53.05	0.14	 39		0.64
53.30	0.25	 40		0.39
	0.20			

RS 3 - 6	SS 3 - 6 Cwm Ystwyth 1 & 2		TC 3A - 6A Regroup - In		
	Distance	53.69 Miles	Time	2 hr 00 min	Speed 26.85 Mph

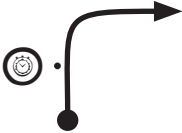

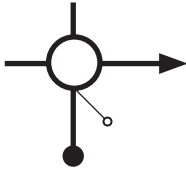
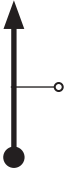


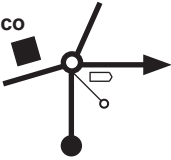

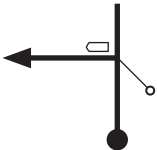

Distance		Direction	Information	Miles to TC
Total	Partial			
53.50	0.20			0.19
		41		
53.69	0.19		 <p>TC 3A - 6A Regroup - In</p> <div style="border: 1px solid gray; padding: 2px; width: fit-content;"> <p>N52° 24.473' W04° 04.443' ///dwell.forge.rooftop</p> </div>	0.00
		42		

- After TC 3A turn back to Page 13 for TC 3C and the route to SS 4
- After TC 6A turn to Page 43 for TC 6C and the route to SS 7


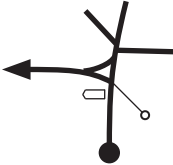

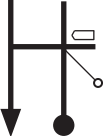






NOTES



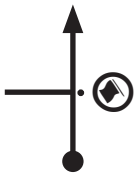

RS 6C	TC 6C Service C - Out			TC 7 Aberystwyth 1		
	Distance	1.80 Miles	Time	0 hr 15 min	Speed	7.20 Mph

Distance		Direction	Information	Miles to TC
Total	Partial			
0.00	0.00	 <p>1</p>	 <p>TC 6C Service - Out</p> <p>N52° 24.465' W04° 04.110' ///hardens.easygoing.captions</p>	1.80
0.07	0.07	 <p>2</p>		1.73
0.34	0.27	 <p>3</p>	<p>Pass Service In TC</p>	1.46
0.80	0.46	 <p>4</p>	 <p>Take Right lane</p> <p>TESCO M&S</p>	1.00
0.87	0.07	<p>Texaco</p>  <p>5</p>	 <p>Machynlleth A 487 Llangurig (A 44)</p>	0.93
0.96	0.09	 <p>6</p>	 <p>Machynlleth A 487 Llangurig (A 44)</p>	0.84

RS 6C	TC 6C Service C - Out			TC 7 Aberystwyth 1		
	Distance	1.80 Miles	Time	0 hr 15 min	Speed	7.20 Mph

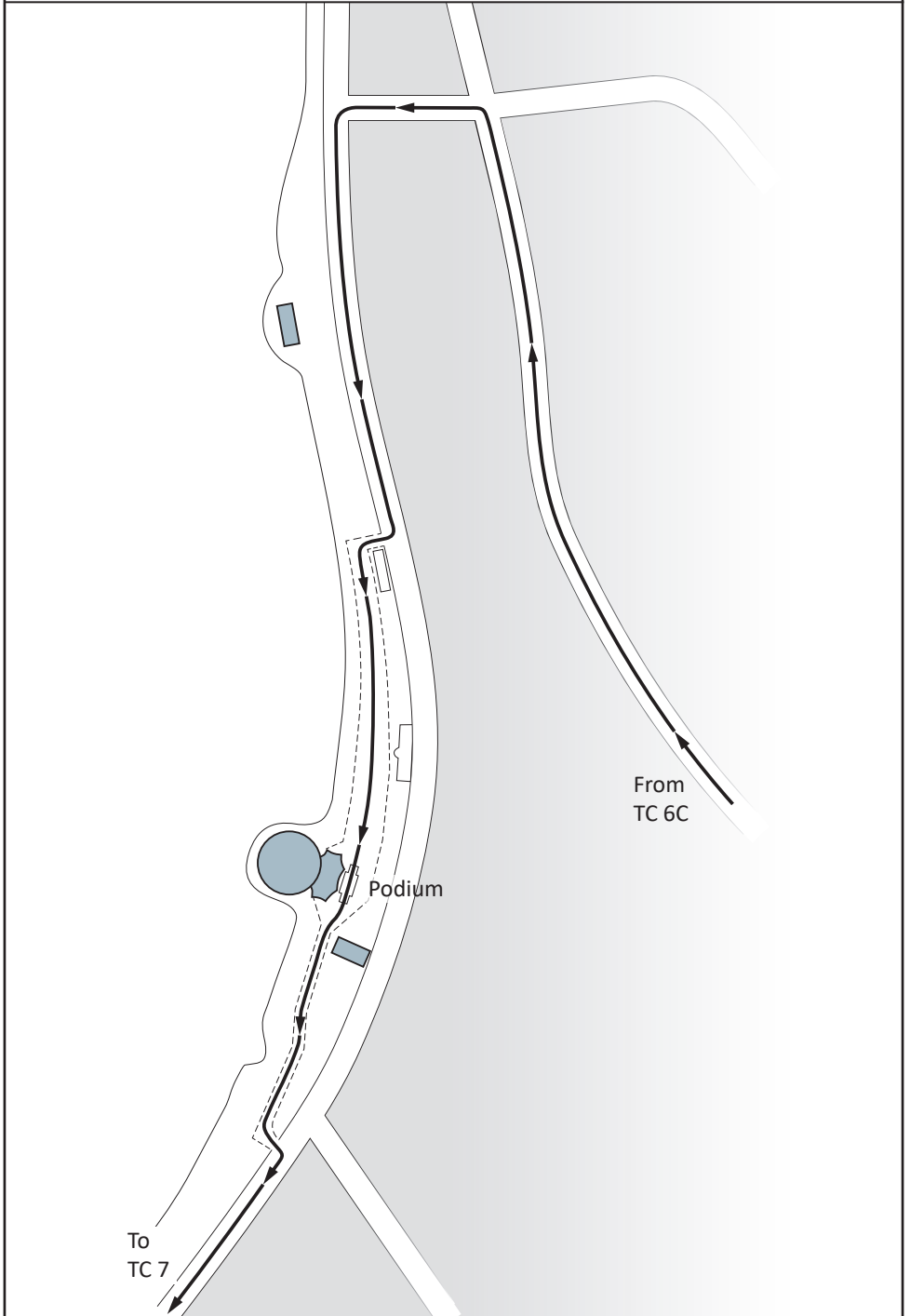
Distance		Direction	Information	Miles to TC
Total	Partial			
1.09	0.13		Take Left Lane	0.71
		7		
1.14	0.05		Use Left Lane 	0.66
		8		
1.43	0.29			0.37
		9		
1.52	0.09		Onto Promenade	0.28
		10		
1.59	0.07		Podium	0.21
		11		
1.66	0.07		Leave Promenade	0.14
		12		

RS 6C	TC 6C Service C - Out			TC 7 Aberystwyth 1		
	Distance	1.80 Miles	Time	0 hr 15 min	Speed	7.20 Mph

Distance		Direction	Information	Miles to TC
Total	Partial			
1.80	0.14	 13	 TC 7 <div style="border: 1px solid gray; padding: 2px; margin-top: 5px;"> N52° 24.923' W04° 05.226' ///servers.fond.lamp </div>	0.00
	0.04	 1	 SS 7 <div style="border: 1px solid gray; padding: 2px; margin-top: 5px;"> N52° 24.895' W04° 05.266' ///safest.horns.jetliner </div>	



Aberystwyth - Route to TC 7



SS 7 Aberystwyth 1

Time Control



Start



Flying Finish

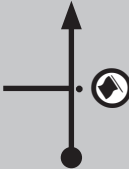












Stop



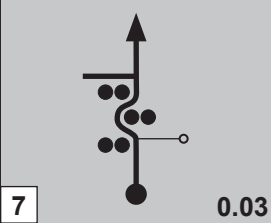
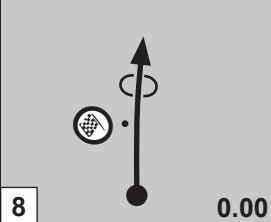


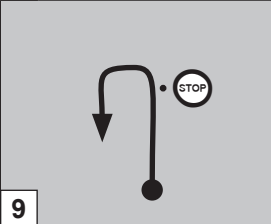


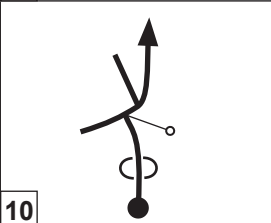

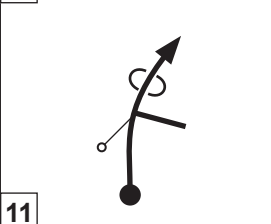


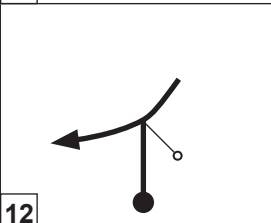


RS 7	SS 7 Aberystwyth 1			TC 8 Aberystwyth 2		
	Distance	1.31 Miles	Time	0 hr 15 min	Speed	5.24 Mph

Distance		Direction	Information	Miles to TC
Total	Partial			
0.00	0.00	 1 0.47	 SS 7 Aberystwyth 1   <div style="border: 1px solid black; padding: 2px; font-size: small;"> N52° 24.895' W04° 05.266' ///safest.horns.jetliner </div>	1.31
0.03	0.03	 2 0.44	Around bale	1.28
0.10	0.07	 3 0.37	Chicane	1.21
0.13	0.03	 4 0.34	 Chicane	1.18
0.31	0.18	 5 0.16	Chicane	1.00
0.33	0.02	 6 0.14		0.98
0.11				



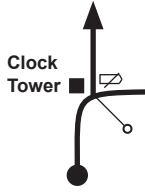



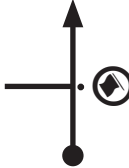

7

RS 7	SS 7 Aberystwyth 1			TC 8 Aberystwyth 2		
	Distance	1.31 Miles	Time	0 hr 15 min	Speed	5.24 Mph

Distance		Direction	Information	Miles to TC
Total	Partial			
0.44	0.11		Chicane	0.87
0.47	0.03		  <div style="border: 1px solid gray; padding: 2px; width: fit-content;"> N52° 24.630' W04° 05.322' ///showdown.enthused.armful </div>	0.84
0.62	0.15		  <div style="border: 1px solid gray; padding: 2px; width: fit-content;"> N52° 24.501' W04° 05.367' ///upholding.decreased.consoles </div>	0.69
0.83	0.21			0.48
0.93	0.10		 	0.38
1.04	0.11			0.27

! 0.02 ↻

RS 7	SS 7 Aberystwyth 1		TC 8 Aberystwyth 2		
	Distance	1.31 Miles	Time	0 hr 15 min	Speed


Distance		Direction	Information	Miles to TC
Total	Partial			
1.06	0.02	 13	 x 2	0.25
1.22	0.16	 14		0.09
1.31	0.09	 15	 TC 8 <div style="border: 1px solid black; padding: 2px; width: fit-content;"> N52° 24.918' W04° 05.221' ///hours.segmented.ever </div>	0.00
	0.04	 1	 SS 8 <div style="border: 1px solid black; padding: 2px; width: fit-content;"> N52° 24.895' W04° 05.266' ///safest.horns.jetliner </div>	



NOTES

SS 8 Aberystwyth 2

Time Control



Start



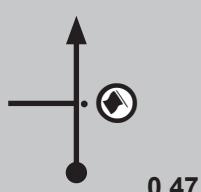

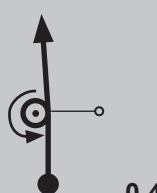
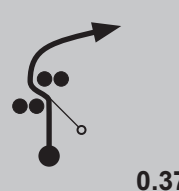
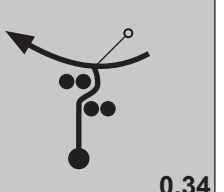

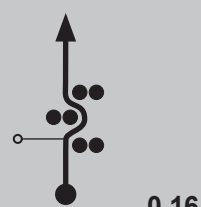


Flying Finish



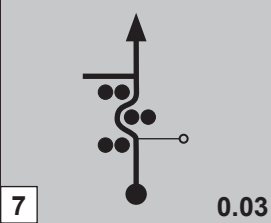
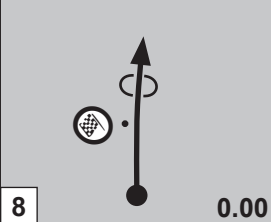


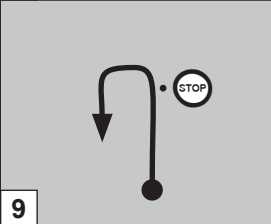


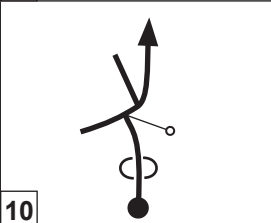

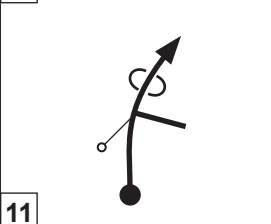


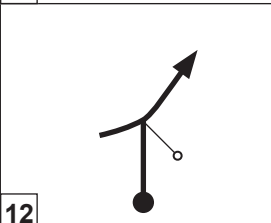
Stop





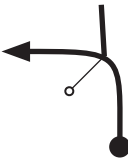
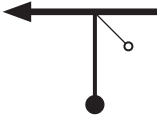
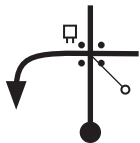

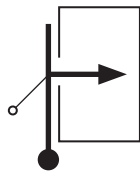


Distance		Direction	Information	Miles to TC
Total	Partial			
0.00	0.00		 <p style="margin-top: 10px;">SS 8 Aberystwyth 2</p> <div style="border: 1px solid gray; padding: 2px; font-size: small;"> N52° 24.895' W04° 05.266' ///safest.horns.jetliner </div>	1.35
		<div style="border: 1px solid gray; padding: 2px; width: 20px; margin: 0 auto;">1</div>	0.47	
0.03	0.03		<p>Around bale</p>	1.32
		<div style="border: 1px solid gray; padding: 2px; width: 20px; margin: 0 auto;">2</div>	0.44	
0.10	0.07		<p>Chicane</p>	1.25
		<div style="border: 1px solid gray; padding: 2px; width: 20px; margin: 0 auto;">3</div>	0.37	
0.13	0.03		 <p style="margin-top: 10px;">Chicane</p>	1.22
		<div style="border: 1px solid gray; padding: 2px; width: 20px; margin: 0 auto;">4</div>	0.34	
0.31	0.18		<p>Chicane</p>	1.04
		<div style="border: 1px solid gray; padding: 2px; width: 20px; margin: 0 auto;">5</div>	0.16	
0.33	0.02			1.02
		<div style="border: 1px solid gray; padding: 2px; width: 20px; margin: 0 auto;">6</div>	0.14	
	0.11			

RS 8	SS 8 Aberystwyth 2			TC 8A Parc Fermé - In		
	Distance	1.35 Miles	Time	0 hr 10 min	Speed	8.10 Mph

Distance		Direction	Information	Miles to TC
Total	Partial			
0.44	0.11		Chicane	0.91
0.47	0.03		  <div style="border: 1px solid gray; padding: 2px; font-size: small;">N52° 24.630' W04° 05.322' ///showdown.enthused.armful</div>	0.88
0.62	0.15		  <div style="border: 1px solid gray; padding: 2px; font-size: small;">N52° 24.501' W04° 05.367' ///upholding.decreased.consoles</div>	0.73
0.83	0.21			0.52
0.93	0.10		 	0.42
1.04	0.11			0.31

! 0.07 

RS 8	SS 8 Aberystwyth 2		TC 8A Parc Fermé - In		
	Distance	1.35 Miles	Time	0 hr 10 min	Speed 8.10 Mph

Distance		Direction	Information	Miles to TC
Total	Partial			
1.11	0.07	 13		0.24
1.20	0.09	 14		0.15
1.25	0.05	 15	 Take Left Lane <div style="border: 1px solid black; padding: 5px; display: inline-block;"> TESCO M&S </div>	0.10
1.35	0.10	 16	Enter car park and follow arrows to top floor	0.00
		 17	 TC 8A Parc Fermé - In <div style="border: 1px solid black; padding: 2px; display: inline-block;"> N52° 24.735' W04° 05.022' ///silly.discloses.decorator </div>	





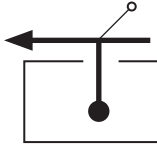
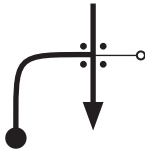



NOTES

2023 Rali Ceredigion

Sunday 3rd September

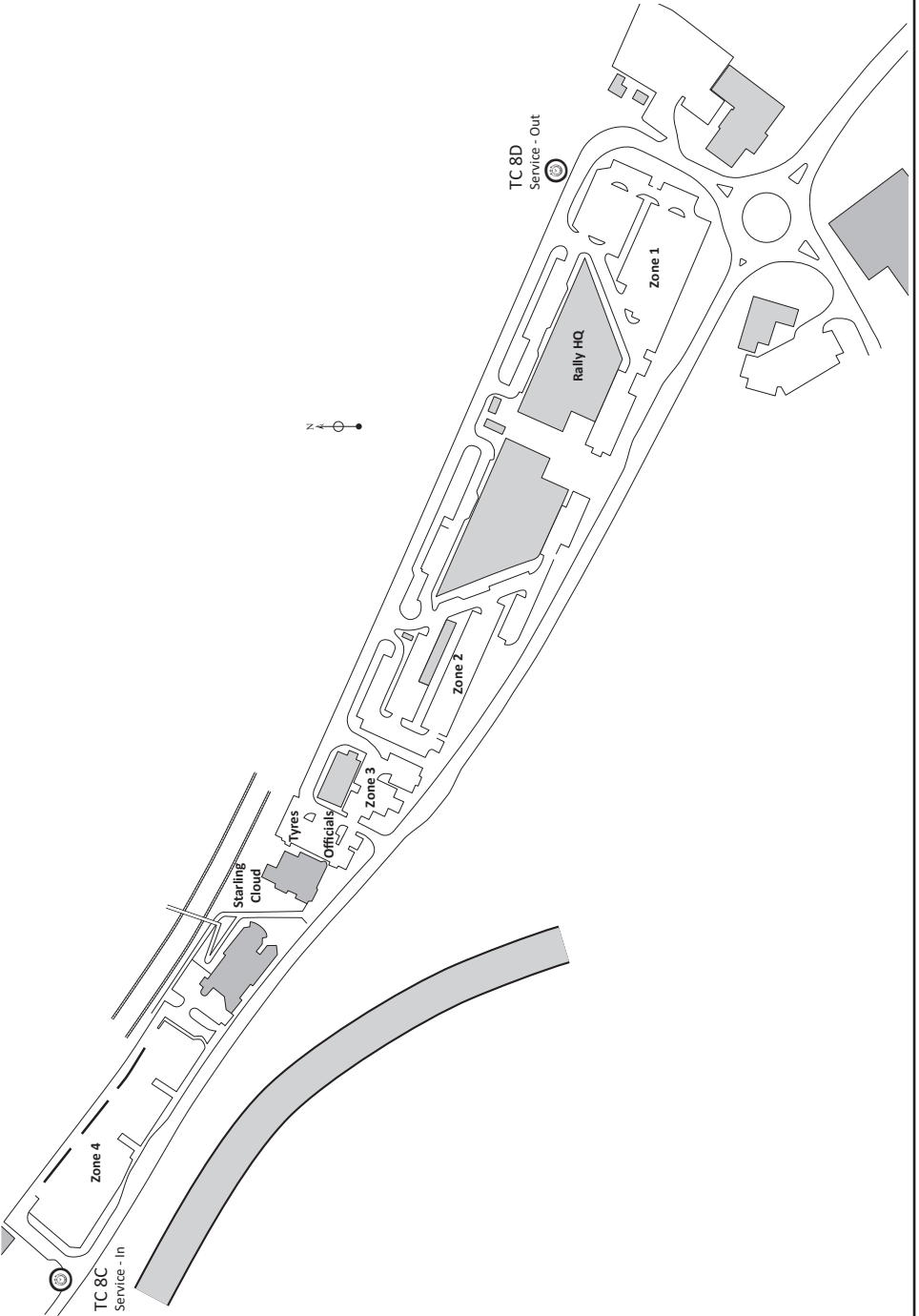
NOTES

RS 8B	TC 8B Parc Fermé - Out			TC 8C Service D - In		
	Distance	0.30 Miles	Time	0 hr 05 min	Speed	3.60 Mph

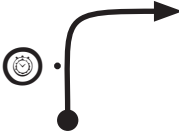

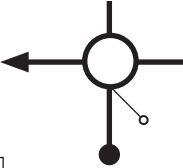

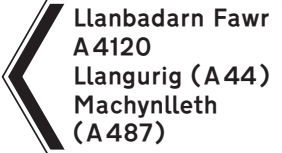
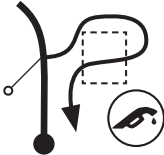
Distance		Direction	Information	Miles to TC
Total	Partial			
		 1	 TC 8B Parc Fermé - Out <div style="border: 1px solid black; padding: 2px; width: fit-content;"> N52° 24.735' W04° 05.022' ///silly.discloses.decorator </div>	
0.00	0.00	 2	Leave Car Park	0.30
0.09	0.09	 3	 Take Right Lane	0.21
0.30	0.21	 4	 TC 8C Service - In <div style="border: 1px solid black; padding: 2px; width: fit-content;"> N52° 24.646' W04° 04.741' ///struts.unsightly.automate </div>	0.00

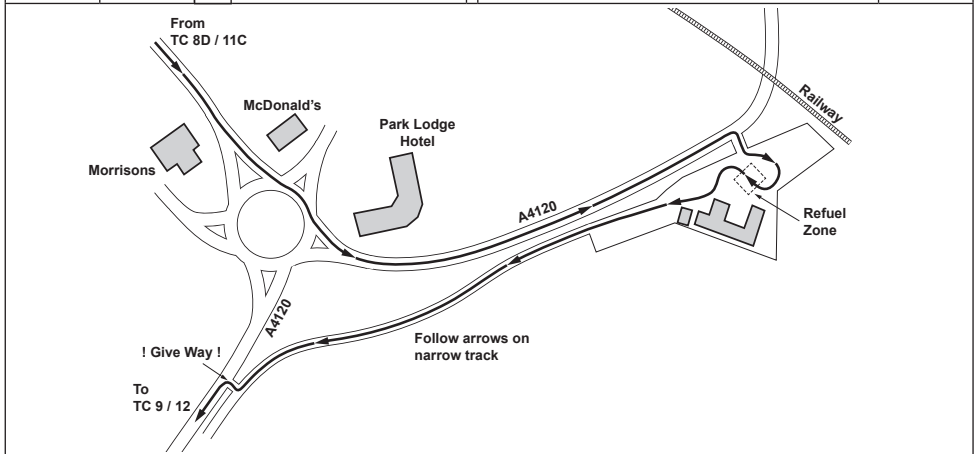


Service D



RS	TC 8D - 11C	Service D & E - Out	TC 9 - 12	Llanafan 1 & 2
8D - 11C	Distance	9.91 Miles	Time	0 hr 25 min
			Speed	23.78 Mph



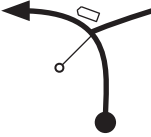





Distance		Direction	Information	Miles to TC
Total	Partial			
0.00	0.00		 <p>TC 8D - 11C Service - Out</p> <p>N52° 24.465' W04° 04.110' ///hardens.easygoing.captions</p>	9.91
0.07	0.07			9.84
0.24	0.17		<p>Take Left Lane</p> 	9.67
0.44	0.20		<p>Refuel Zone</p> <p>RZ 5/7</p> <p>N52° 24.308' W04° 03.675' ///respect.alternate.alerting</p>	9.47



RS	TC 8D - 11C	Service D & E - Out	TC 9 - 12	Llanafan 1 & 2
8D - 11C	Distance	9.91 Miles	Time	0 hr 25 min
			Speed	23.78 Mph

Distance		Direction	Information	Miles to TC
Total	Partial			
0.69	0.25	<p>5</p>	<p>!!</p> <p>! Give Way !</p> <p>Join A4120</p>	9.22
1.01	0.32	<p>6</p>		8.90
1.12	0.11	<p>7</p>	<p>!</p> <p>1. Pontarfynach Devils Bridge A4120</p> <p>2. Trawsgoed 7 B4340</p>	8.79
3.99	2.87	<p>8</p>		5.92
7.31	3.32	<p>9</p>	<p>(Abermagwr)</p>	2.60
8.56	1.25	<p>10</p>		1.35

RS	TC 8D - 11C	Service D & E - Out	TC 9 - 12	Llanafan 1 & 2
8D - 11C	Distance	9.91 Miles	Time	0 hr 25 min
			Speed	23.78 Mph

Distance		Direction	Information	Miles to TC
Total	Partial			
9.14	0.58	 11	 <div style="border: 1px solid black; padding: 2px; display: inline-block;">LLANAFAN</div>	0.77
9.32	0.18	 12	<div style="border: 1px solid black; padding: 2px; display: inline-block;">  Llanafan Brynafan </div>	0.59
9.91	0.59	 13	 TC 9 - 12 <div style="border: 1px solid black; padding: 2px; display: inline-block;"> N52° 20.230' W03° 55.403' ///natural.diverged.pinks </div>	0.00
	0.08	 1	 SS 9 - 12 <div style="border: 1px solid black; padding: 2px; display: inline-block;"> N52° 20.259' W03° 55.284' ///works.roadblock.sides </div>	




NOTES

Time Control



Start

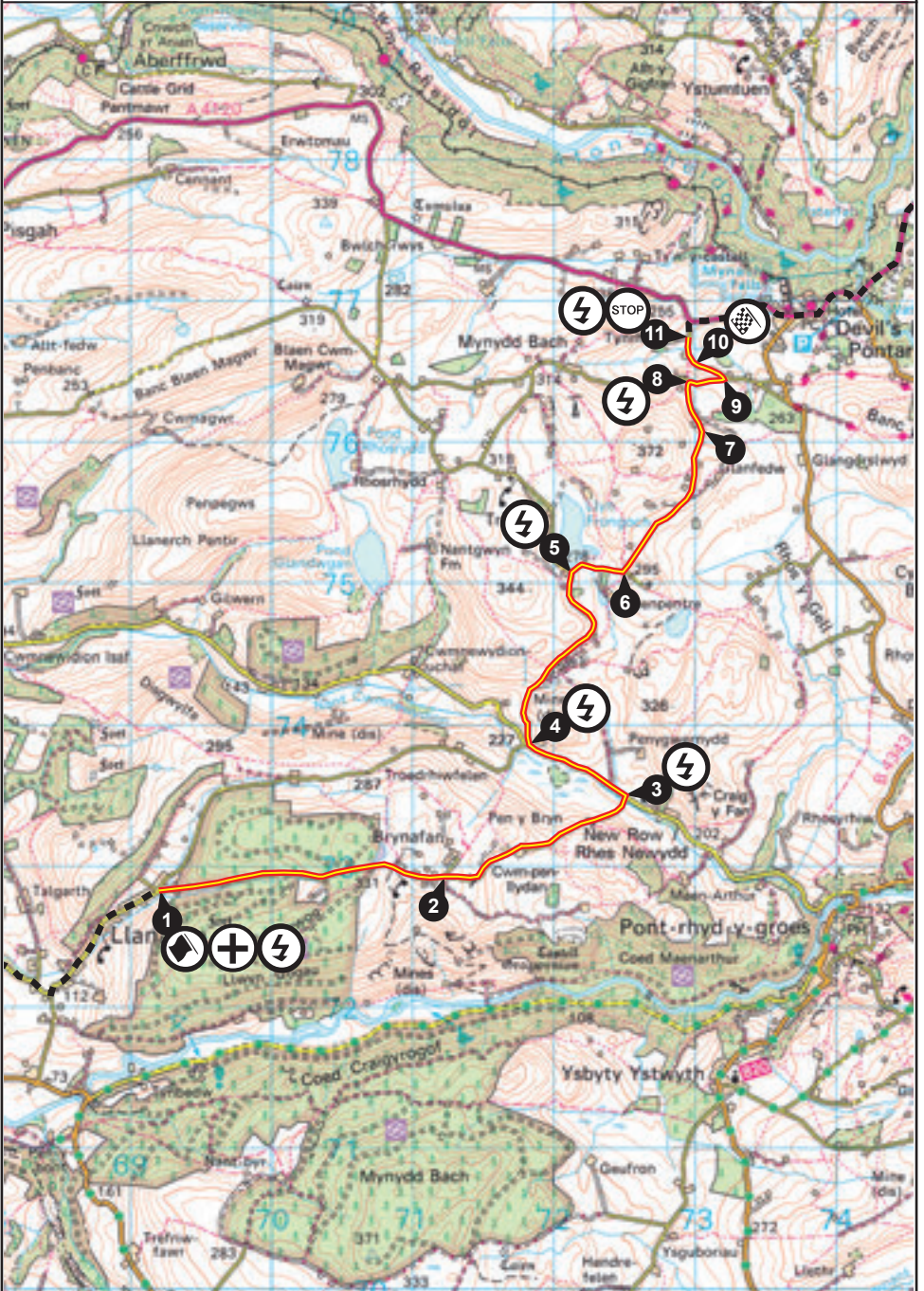


Flying Finish



Stop





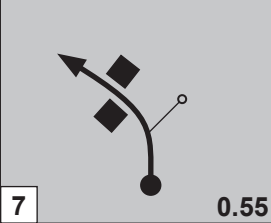

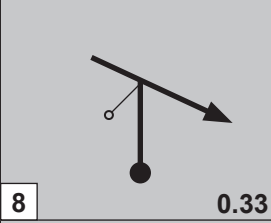

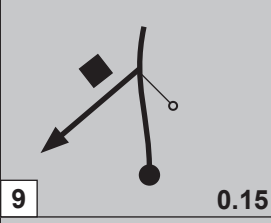
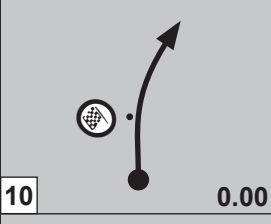

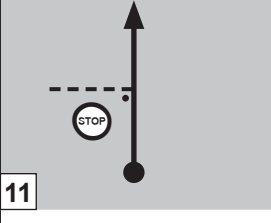

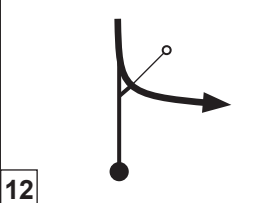
RS	SS 9 - 12 Llanafan 1 & 2		TC 10 - 13 Clywedog 1 & 2	
9 - 12	Distance	21.20 Miles	Time	0 hr 50 min
			Speed	25.44 Mph

Distance		Direction	Information	Miles to TC
Total	Partial			
0.00	0.00	<p>1 5.25</p>	<p>SS 9 - 12 Llanafan 1 & 2</p> <p>N52° 20.259' W03° 55.284' ///works.roadblock.sides</p>	21.20
1.30	1.30	<p>2 3.95</p>		19.90
2.24	0.94	<p>3 3.01</p>		18.96
2.74	0.50	<p>4 2.51</p>		18.46
3.69	0.95	<p>5 1.56</p>		17.51
3.95	0.26	<p>6 1.30</p>		17.25

9
-
12



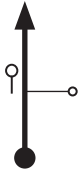









RS	SS 9 - 12 Llanafan 1 & 2	TC 10 - 13 Clywedog 1 & 2
9 - 12	Distance 21.20 Miles	Time 0 hr 50 min
	Speed 25.44 Mph	

**9
-
12**







Distance		Direction	Information	Miles to TC
Total	Partial			
4.70	0.75			16.50
4.92	0.22			16.28
5.10	0.18			16.10
5.25	0.15		 <div style="border: 1px solid black; padding: 5px; width: fit-content;"> N52° 22.318' W03° 51.974' ///snowy.fortunate.mailing </div>	15.95
5.41	0.16		 <div style="border: 1px solid black; padding: 5px; width: fit-content;"> N52° 22.431' W03° 52.045' ///inform.seasick.botanists </div>	15.79
5.49	0.08		<p>Keep Right</p> <p>Join A4120</p>	15.71

0.33 ↻

RS	SS 9 - 12 Llanafan 1 & 2	TC 10 - 13 Clywedog 1 & 2
9 - 12	Distance 21.20 Miles	Time 0 hr 50 min
	Speed 25.44 Mph	

Distance		Direction	Information	Miles to TC
Total	Partial			
5.82	0.33	 13	 <div style="border: 1px solid black; padding: 5px; text-align: center;"> Croeso Welcome PONTARFYNACH DEVIL'S BRIDGE Gyrrwch yn ofalus Please drive carefully </div>	15.38
6.06	0.24	 14		15.14
6.30	0.24	 15		14.90
8.41	2.11	 16	Onto B4343	12.79
10.19	1.78	 17	 <div style="border: 1px solid black; padding: 5px; text-align: center;"> Llangurig 12 </div>  Join A44	11.01
16.69	6.50	 18		4.51

RS	SS 9 - 12 Llanafan 1 & 2	TC 10 - 13 Clywedog 1 & 2
9 - 12	Distance 21.20 Miles	Time 0 hr 50 min
		Speed 25.44 Mph

Distance		Direction	Information	Miles to TC
Total	Partial			
17.70	1.01	 19	 Very Slow & Quiet to TC - PR problem	3.50
21.20	3.50	 20	 TC 10 - 13 <div style="border: 1px solid black; padding: 2px; margin-top: 5px;"> N52° 26.810' W03° 36.657' ///aimless.years.gymnasium </div>	0.00
	0.15	 1	 SS 10 - 13 <div style="border: 1px solid black; padding: 2px; margin-top: 5px;"> N52° 26.875' W03° 36.463' ///probing.custodian.defend </div>	



SS 10 - 13 Clywedog 1 & 2

Time Control



Start

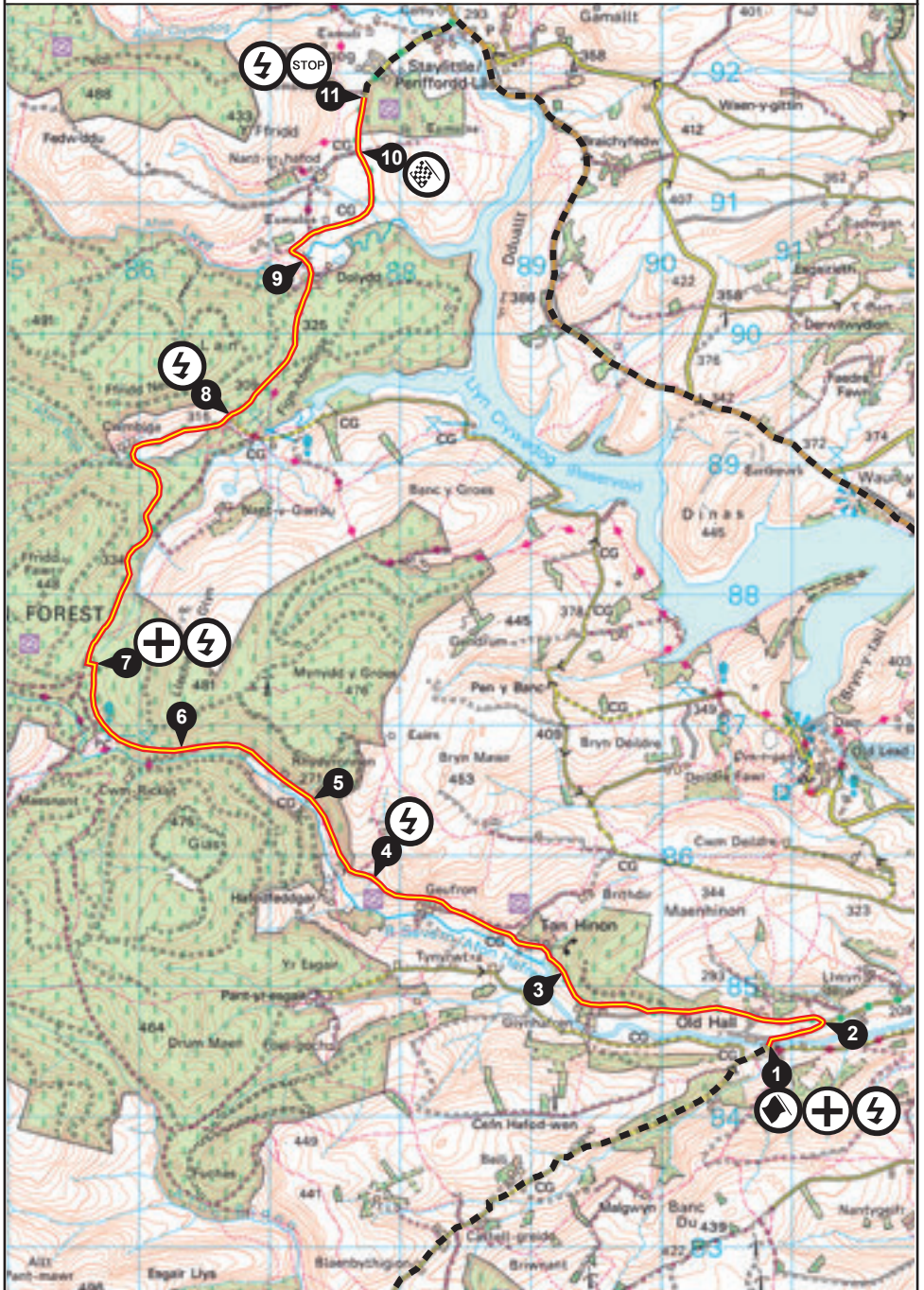


Flying Finish



Stop





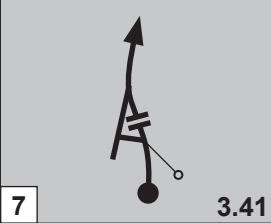


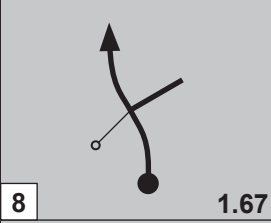

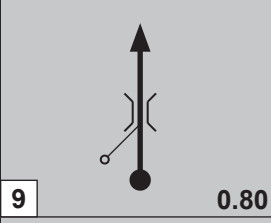

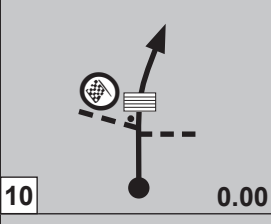

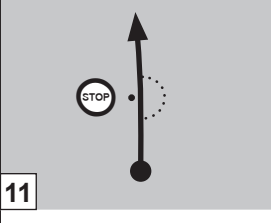


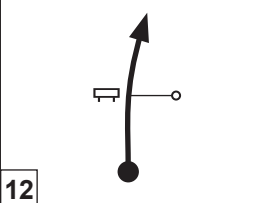
RS	SS 10 - 13 Clywedog 1 & 2		TC 11 - 14 Nant y Moch 1 & 2	
10 - 13	Distance	34.54 Miles	Time	1 hr 20 min
				Speed
				25.91 Mph

Distance		Direction	Information	Miles to TC
Total	Partial			
0.00	0.00		<p>SS 10 - 13 Clywedog 1 & 2</p> <p>N52° 26.875' W03° 36.463' ///probing.custodian.defend</p>	34.54
0.29	0.29			34.25
1.60	1.31			32.94
2.67	1.07			31.87
3.15	0.48		<p>Chicane</p>	31.39
3.86	0.71		<p>Chicane</p>	30.68

10
-
13



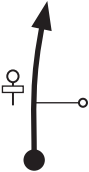





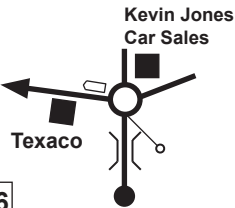

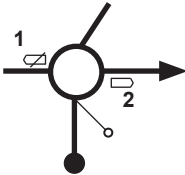


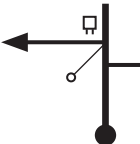


RS	SS 10 - 13	Clywedog 1 & 2	TC 11 - 14	Nant y Moch 1 & 2
10 - 13	Distance	34.54 Miles	Time	1 hr 20 min
				Speed
				25.91 Mph

**10
-
12**

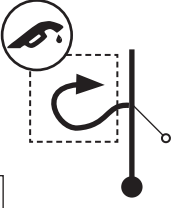

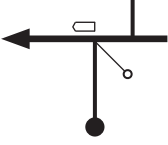

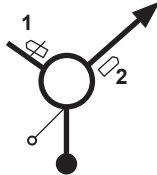
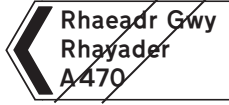

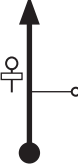





Distance		Direction	Information	Miles to TC
Total	Partial			
4.62	0.76		  Around Triangle	29.92
6.36	1.74			28.18
7.23	0.87			27.31
8.03	0.80		 <div style="border: 1px solid black; padding: 2px; width: fit-content;"> N52° 30.528' W03° 39.373' ///demotion.coollest.stripped </div>	26.51
8.30	0.27		  <div style="border: 1px solid black; padding: 2px; width: fit-content;"> N52° 30.741' W03° 39.331' ///revival.confining.tastier </div>	26.24
8.35	0.05		Slow & Quiet <div style="border: 1px solid black; padding: 2px; width: fit-content;"> LLWYNYGOG Gyrrwch yn ofalus Please drive carefully </div>	26.19

0.55 ↻

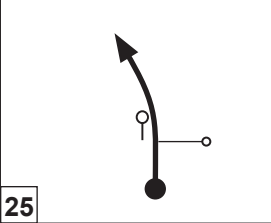

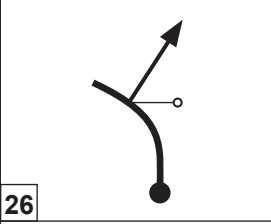

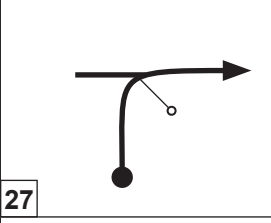
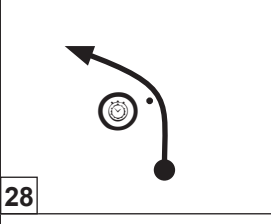

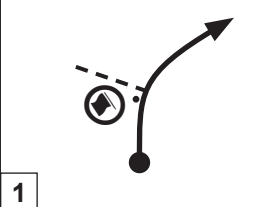

RS	SS 10 - 13	Clywedog 1 & 2	TC 11 - 14	Nant y Moch 1 & 2
10 - 13	Distance	34.54 Miles	Time	1 hr 20 min
				Speed
				25.91 Mph

Distance		Direction	Information	Miles to TC
Total	Partial			
8.90	0.55			25.64
15.88	6.98		 	18.66
16.24	0.36		 	18.30
16.31	0.07			18.23
16.56	0.25		1.  2. 	17.98
17.69	1.13		 	16.85

RS	SS 10 - 13	Clywedog 1 & 2	TC 11 - 14	Nant y Moch 1 & 2
10 - 13	Distance	34.54 Miles	Time	1 hr 20 min
				Speed
				25.91 Mph

Distance		Direction	Information	Miles to TC
Total	Partial			
17.79	0.10		 <p>Refuel Zone RZ 6/8</p> <p>N52° 26.176' W03° 32.466' ///swims.cookbooks.mountain</p>	16.75
17.89	0.10			16.65
21.80	3.91		<ol style="list-style-type: none">   	12.74
22.00	0.20		 <p>LLANGURIG Gyrrwch yn ddiogel Drive safely</p>	12.54
25.63	3.63			8.91
33.13	7.50			1.41

RS 10 - 13	SS 10 - 13 Clywedog 1 & 2	TC 11 - 14 Nant y Moch 1 & 2
Distance	34.54 Miles	Time
		1 hr 20 min
		Speed
		25.91 Mph

Distance		Direction	Information	Miles to TC
Total	Partial			
34.09	0.96		 (Ponterwyd)	0.45
34.23	0.14			0.31
34.34	0.11			0.20
34.54	0.20		 TC 11 - 14 <div style="border: 1px solid black; padding: 2px; width: fit-content; margin-top: 10px;"> N52° 25.023' W03° 50.301' ///piston.reckons.rollover </div>	0.00
	0.05		 SS 11 - 14 <div style="border: 1px solid black; padding: 2px; width: fit-content; margin-top: 10px;"> N52° 25.068' W03° 50.319' ///guideline.above.dubbing </div>	

- Turn to Page 83 for the route to TC 11A
- Turn to Page 93 for the route to TC 14A



NOTES

SS 11 - 14 Nant y Moch 1 & 2

Time Control



Start

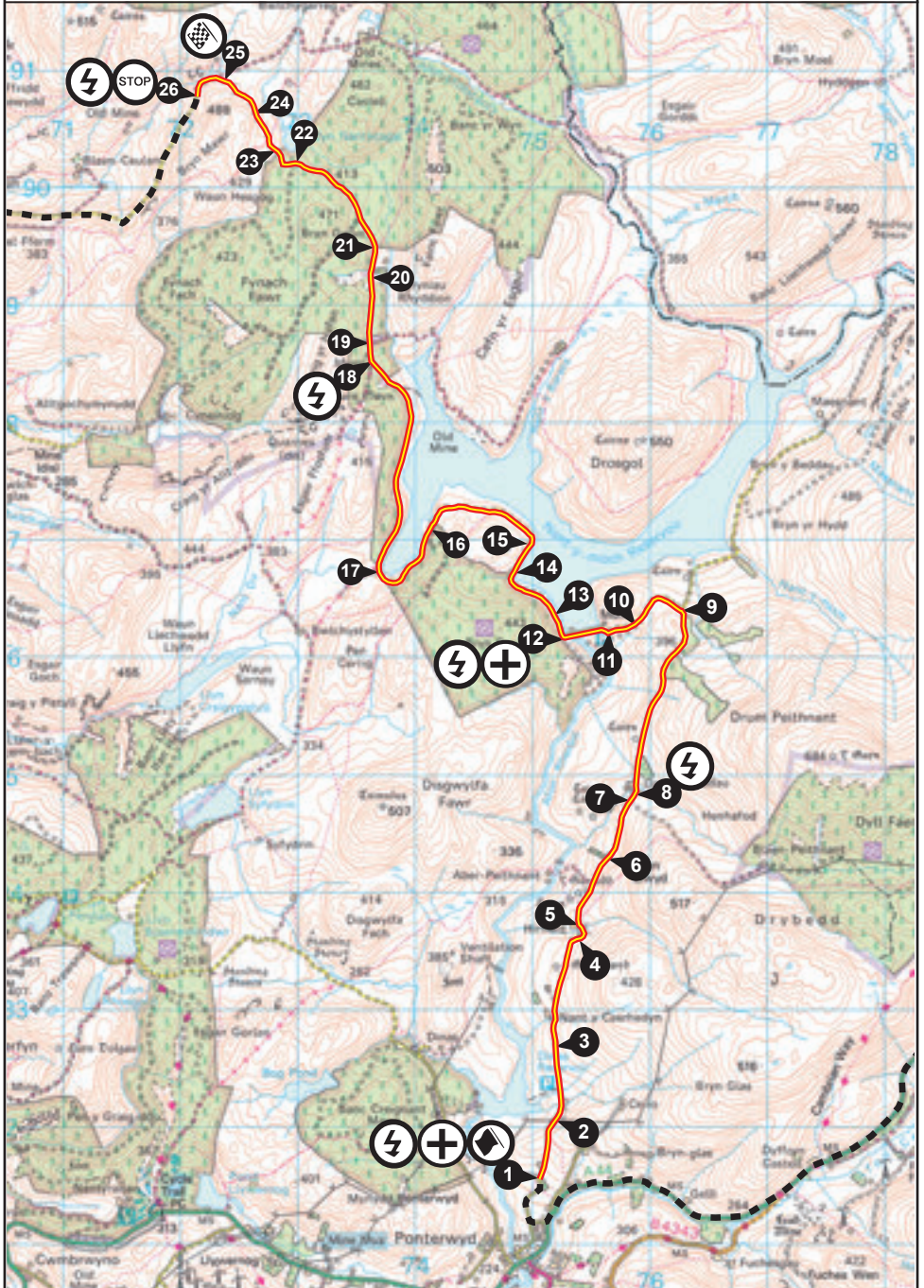


Flying Finish



Stop



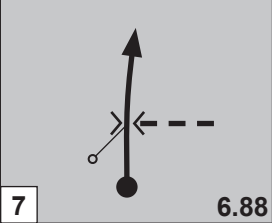
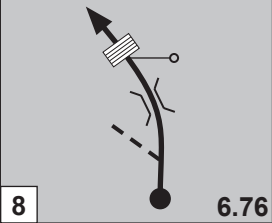

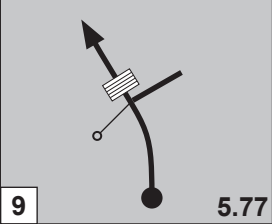
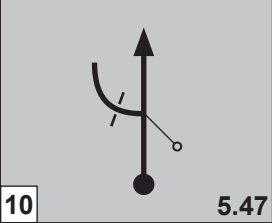
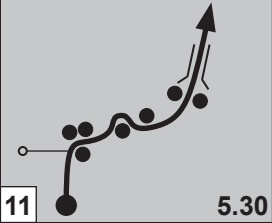
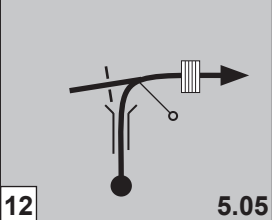




RS 11	SS 11 Nant y Moch 1			TC 11A Regroup - In		
	Distance	23.05 Miles	Time	0 hr 50 min	Speed	27.66 Mph

Distance		Direction	Information	Miles to TC
Total	Partial			
0.00	0.00	<p>1 9.03</p>	<p>SS 11 Nant y Moch 1</p> <p>N52° 25.068' W03° 50.319' ///guideline.above.dubbing</p>	23.05
0.31	0.31	<p>2 8.72</p>	Grid	22.74
0.74	0.43	<p>3 8.29</p>	Grid	22.31
1.31	0.57	<p>4 7.72</p>	Chicane & Grid	21.74
1.44	0.13	<p>5 7.59</p>	Grid	21.61
1.84	0.40	<p>6 7.19</p>	Grid	21.21

11

RS 11	SS 11 Nant y Moch 1			TC 11A Regroup - In		
	Distance	23.05 Miles	Time	0 hr 50 min	Speed	27.66 Mph

Distance		Direction	Information	Miles to TC
Total	Partial			
2.15	0.31	 7 6.88		20.90
2.27	0.12	 8 6.76	 Grid	20.78
3.26	0.99	 9 5.77	Grid	19.79
3.56	0.30	 10 5.47		19.49
3.73	0.17	 11 5.30	Chicane	19.32
3.98	0.25	 12 5.05	  Grid	19.07

0.14 ↻

11

RS 11	SS 11 Nant y Moch 1			TC 11A Regroup - In		
	Distance	23.05 Miles	Time	0 hr 50 min	Speed	27.66 Mph

Distance		Direction	Information	Miles to TC
Total	Partial			
4.12	0.14		Chicane	18.93
4.47	0.35		Grid	18.58
4.64	0.17		Chicane	18.41
5.36	0.72		Grid	17.69
5.84	0.48		Grid	17.21
7.10	1.26			15.95

11

RS 11	SS 11 Nant y Moch 1			TC 11A Regroup - In		
	Distance	23.05 Miles	Time	0 hr 50 min	Speed	27.66 Mph

Distance		Direction	Information	Miles to TC
Total	Partial			
7.18	0.08		Chicane & Grid	15.87
7.49	0.31			15.56
7.69	0.20			15.36
8.37	0.68			14.68
8.51	0.14		Grid	14.54
8.79	0.28		Grid	14.26

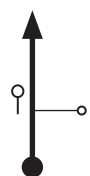








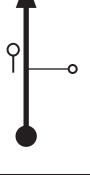

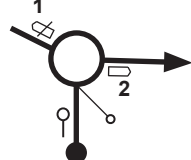



11

RS 11	SS 11 Nant y Moch 1			TC 11A Regroup - In		
	Distance	23.05 Miles	Time	0 hr 50 min	Speed	27.66 Mph

Distance		Direction	Information	Miles to TC
Total	Partial			
9.03	0.24	<p>25 0.00</p>	<p>N52° 30.071' W03° 52.857' ///hurray.readjust.saga</p>	14.02
9.22	0.19	<p>26</p>	 <p>N52° 30.033' W03° 53.083' ///prowling.hormones.poet</p>	13.83
11.48	2.26	<p>27</p>	Grid	11.57
13.79	2.31	<p>28</p>		9.26
13.90	0.11	<p>29</p>	<p>TAL-Y-BONT</p>	9.15
14.09	0.19	<p>30</p>	<p>Join A487</p>	8.96



11

RS 11	SS 11 Nant y Moch 1			TC 11A Regroup - In		
	Distance	23.05 Miles	Time	0 hr 50 min	Speed	27.66 Mph

Distance		Direction	Information	Miles to TC
Total	Partial			
16.40	2.31	 31	 (Bow Street)	6.65
16.72	0.32	 32	 	6.33
17.93	1.21	 33		5.12
18.30	0.37	 34		4.75
19.10	0.80	 35		3.95
20.06	0.96	 36	 1.  2. 	2.99

Distance		Direction	Information	Miles to TC
Total	Partial			
21.56	1.50	 37		1.49
21.96	0.40	 38		1.09
22.27	0.31	 39		0.78
22.41	0.14	 40		0.64
22.66	0.25	 41		0.39
22.86	0.20	 42		0.19

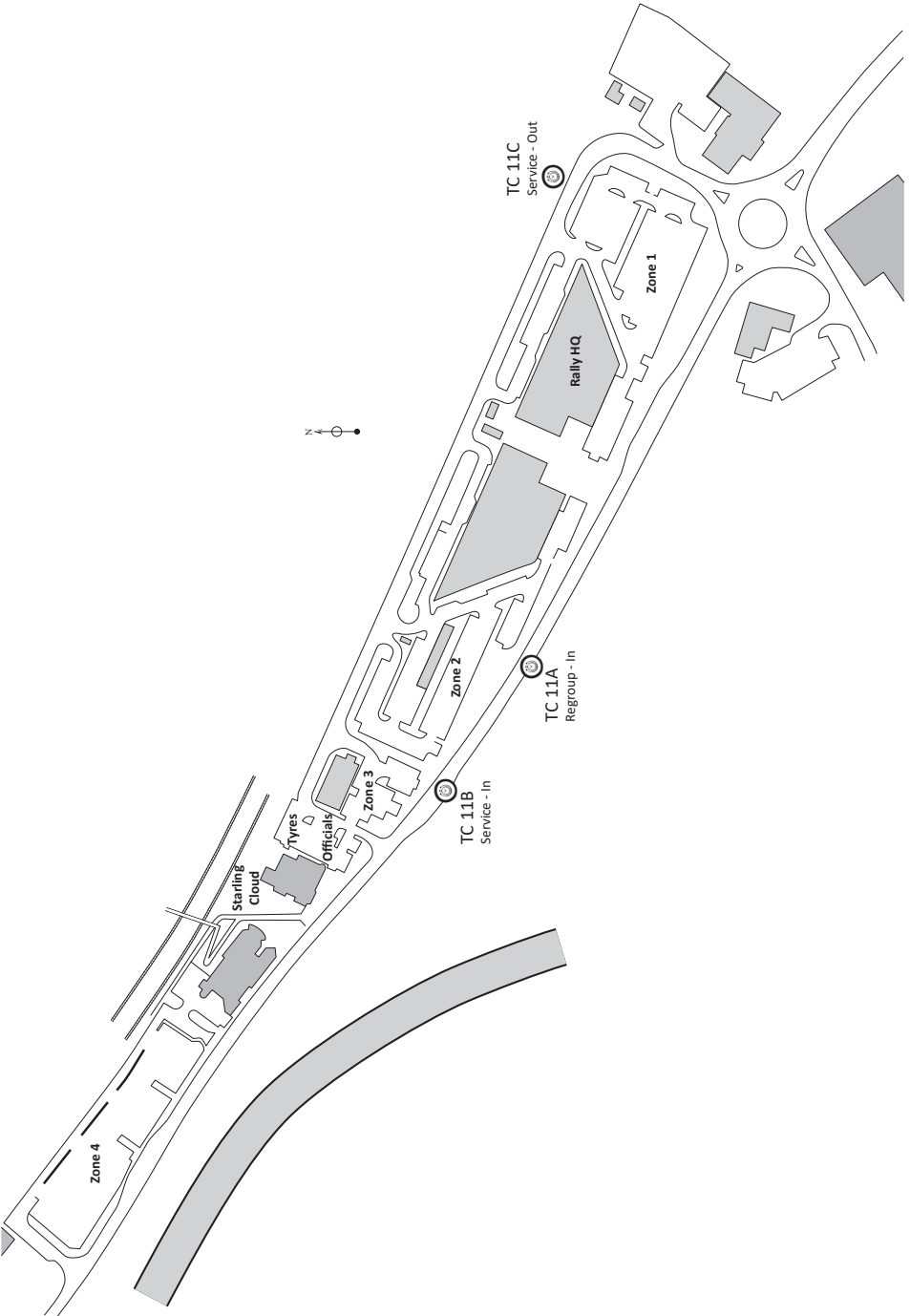
RS 11	SS 11 Nant y Moch 1		TC 11A Regroup - In		
	Distance	23.05 Miles	Time	0 hr 50 min	Speed

Distance		Direction	Information	Miles to TC
Total	Partial			
23.05	0.19		 TC 11A Regroup - In <div style="border: 1px solid gray; padding: 2px; width: fit-content;"> N52° 24.473' W04° 04.443' ///dwell.forge.rooftop </div>	0.00
		43		

- After TC 11A turn back to Page 63 for TC 11C and the route to SS 12



Service E



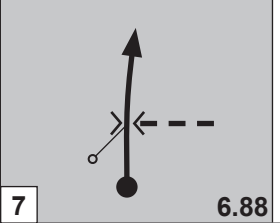
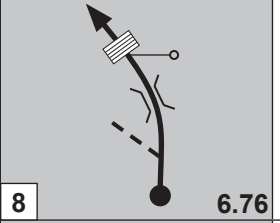

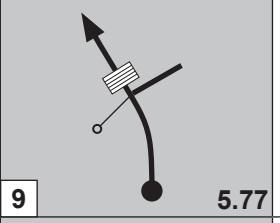
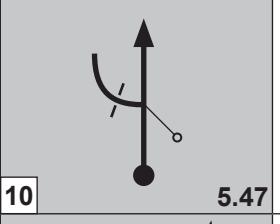
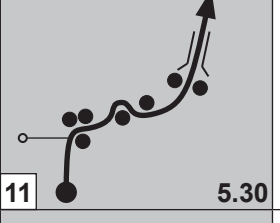
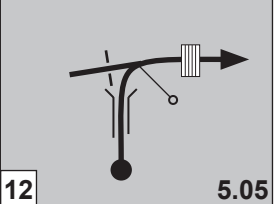


NOTES

RS 14	SS 14 Nant y Moch 2			TC 14A Regroup - In		
	Distance	21.41 Miles	Time	0 hr 45 min	Speed	28.55 Mph

Distance		Direction	Information	Miles to TC
Total	Partial			
0.00	0.00	<p>1 9.03</p>	 <p>SS 14 Nant y Moch 2</p> <p>N52° 25.068' W03° 50.319' ///guideline.above.dubbing</p>	21.41
0.31	0.31	<p>2 8.72</p>	Grid	21.10
0.74	0.43	<p>3 8.29</p>	Grid	20.67
1.31	0.57	<p>4 7.72</p>	Chicane & Grid	20.10
1.44	0.13	<p>5 7.59</p>	Grid	19.97
1.84	0.40	<p>6 7.19</p>	Grid	19.57

14

RS 14	SS 14 Nant y Moch 2		TC 14A Regroup - In		
	Distance	21.41 Miles	Time	0 hr 45 min	Speed 28.55 Mph

Distance		Direction	Information	Miles to TC
Total	Partial			
2.15	0.31	 <p>7 6.88</p>		19.26
2.27	0.12	 <p>8 6.76</p>	 <p>Grid</p>	19.14
3.26	0.99	 <p>9 5.77</p>	Grid	18.15
3.56	0.30	 <p>10 5.47</p>		17.85
3.73	0.17	 <p>11 5.30</p>	Chicane	17.68
3.98	0.25	 <p>12 5.05</p>	  <p>Grid</p>	17.43

14

0.14 ↻

RS 14	SS 14 Nant y Moch 2			TC 14A Regroup - In		
	Distance	21.41 Miles	Time	0 hr 45 min	Speed	28.55 Mph

Distance		Direction	Information	Miles to TC
Total	Partial			
4.12	0.14		Chicane	18.93
4.47	0.35		Grid	18.58
4.64	0.17		Chicane	18.41
5.36	0.89		Grid	16.05
5.84	0.48		Grid	15.57
7.10	1.26			14.31

14

RS 14	SS 14 Nant y Moch 2			TC 14A Regroup - In		
	Distance	21.41 Miles	Time	0 hr 45 min	Speed	28.55 Mph

Distance		Direction	Information	Miles to TC
Total	Partial			
7.18	0.08	<p>19 1.85</p>	Chicane & Grid	14.23
7.49	0.31	<p>20 1.54</p>		13.92
7.69	0.20	<p>21 1.34</p>		13.72
8.37	0.68	<p>22 0.66</p>		13.04
8.51	0.14	<p>23 0.52</p>	Grid	12.90
8.79	0.28	<p>24 0.24</p>	Grid	12.62









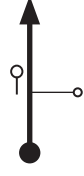



14

RS 14	SS 14 Nant y Moch 2		TC 14A Regroup - In		
	Distance	21.41 Miles	Time	0 hr 45 min	Speed 28.55 Mph




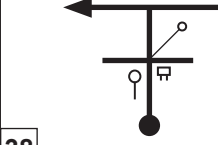




Distance		Direction	Information	Miles to TC
Total	Partial			
9.03	0.24		 <div style="border: 1px solid black; padding: 2px;">N52° 30.071' W03° 52.857' ///hurray.readjust.saga</div>	12.38
9.22	0.19		 <div style="border: 1px solid black; padding: 2px;">N52° 30.033' W03° 53.083' ///prowling.hormones.poet</div>	12.19
11.48	2.26		Grid	9.93
13.47	1.99		Car Wash <div style="border: 1px solid black; padding: 2px;">N52° 29.342' W03° 58.322' ///disbelief.magnum.ended</div>	7.94
13.79	0.32			7.62
13.90	0.11		 <div style="border: 1px solid black; padding: 2px;">TAL-Y-BONT</div>	7.51

14

RS 14	SS 14 Nant y Moch 2		TC 14A Regroup - In		
	Distance	21.41 Miles	Time	0 hr 45 min	Speed 28.55 Mph

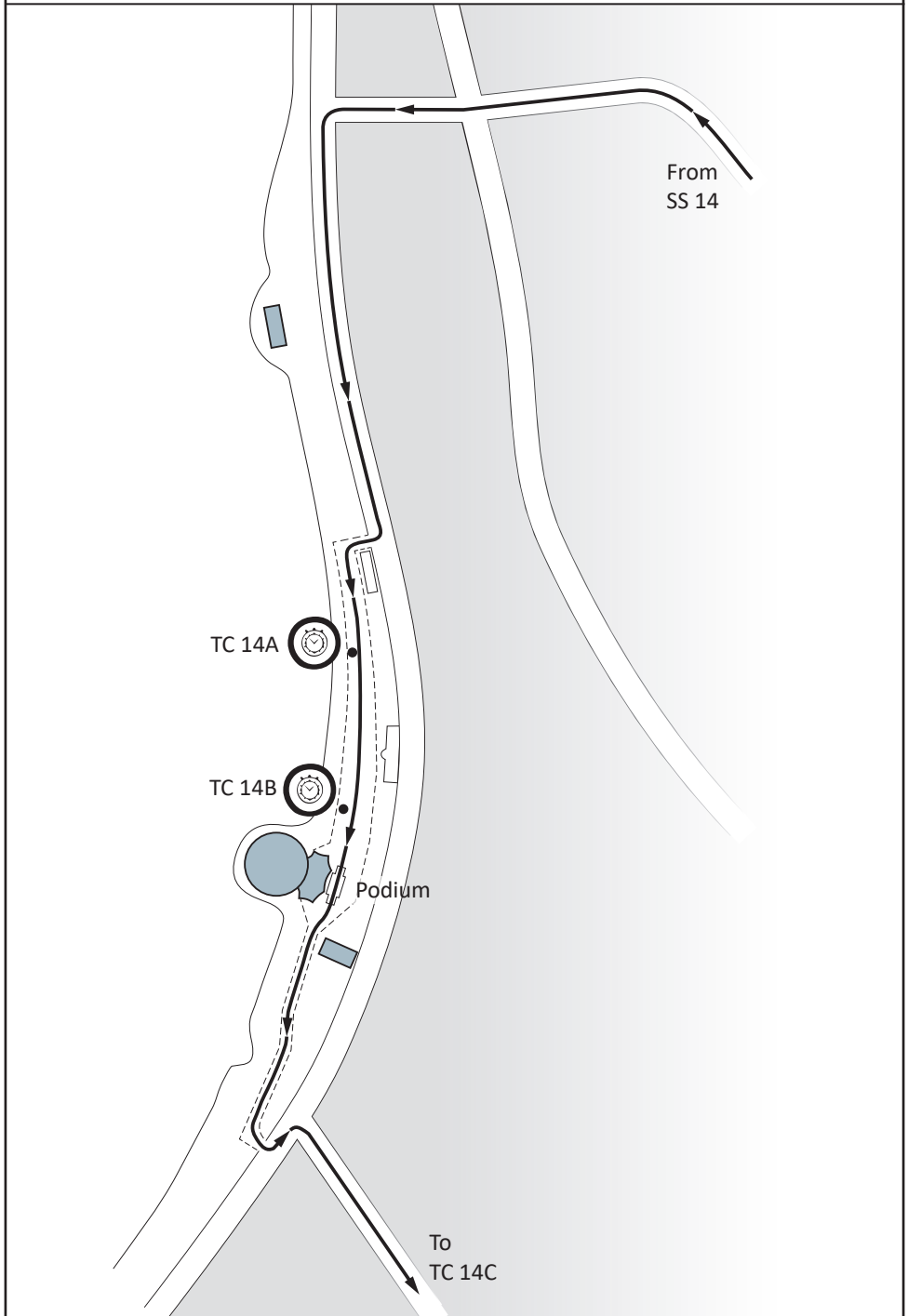
Distance		Direction	Information	Miles to TC
Total	Partial			
14.09	0.19	 31	 Join A487	7.32
16.40	2.31	 32	 (Bow Street)	5.01
16.72	0.32	 33	 	4.69
17.93	1.21	 34		3.48
19.71	1.78	 35	 (Aberystwyth)	1.70
20.62	0.91	 36	 	0.79

RS 14	SS 14 Nant y Moch 2		TC 14A Regroup - In		
	Distance	21.41 Miles	Time	0 hr 45 min	Speed





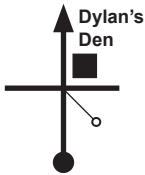
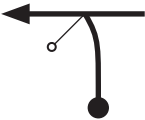



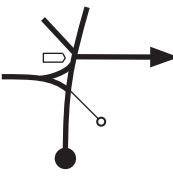

Distance		Direction	Information	Miles to TC
Total	Partial			
20.90	0.28	 37	 	0.51
21.27	0.37	 38	 	0.14
21.41	0.14	 39	 Onto Promenade TC 14A Regroup In <small>N52° 25.093' W04° 05.067'</small> <small>///upgrading.fish.inflamed</small>	0.00



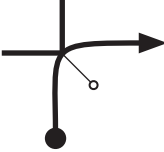


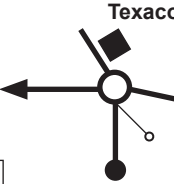


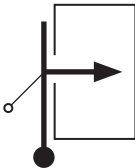


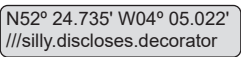
Aberystwyth - Regroup & Podium



RS 14B	TC 14B Regroup - Out		TC 14C Parc Fermé - In		
	Distance	0.73 Miles	Time	0 hr 35 min	Speed 1.25 Mph

Distance		Direction	Information	Miles to TC
Total	Partial			
0.00	0.00	 1	 TC 14B <div style="border: 1px solid gray; padding: 2px; width: fit-content;"> N52° 25.054' W04° 05.070' ///airless.majors.perused </div>	0.73
0.05	0.05	 2	 Join Public Road	0.68
0.13	0.08	 3	0.60	
0.20	0.07	 4	 0.53	
0.25	0.05	 5	 Then take Right Lane	0.48
0.31	0.06	 6	Take Right Lane <div style="border: 1px solid gray; padding: 2px; width: fit-content;"> Aberteifi Cardigan A487  </div>	0.42

RS 14B	TC 14B Regroup - Out		TC 14C Parc Fermé - In		
	Distance	0.73 Miles	Time	0 hr 35 min	Speed 1.25 Mph



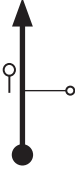


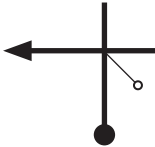





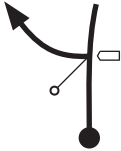

Distance		Direction	Information	Miles to TC
Total	Partial			
0.38	0.07		Take Right Lane	0.35
		7		
0.42	0.04		Take Right Lane 	0.31
		8		
0.56	0.14		Take Left Lane	0.17
		9		
0.63	0.07		 Take Right Lane	0.10
		10		
0.73	0.10		Enter car park and follow arrows to top floor	0.00
		11		
			 TC 14C Parc Fermé 	
		12		



2023 Rali Ceredigion





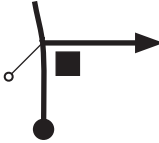



Alternative Route Instructions

NOTES



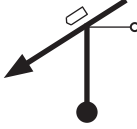

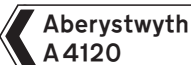
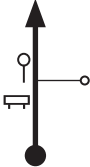

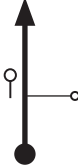






Distance		Direction	Information	Miles to TC
Total	Partial			
0.00	0.00		 TC 1 - 4 <div style="border: 1px solid black; padding: 2px; font-size: small;">N52° 26.343' W04° 03.674' /// tiredness.replaying.conned</div>	6.63
		1		
0.12	0.12		 	6.51
		2		
0.27	0.15			6.36
		3		
1.17	0.90		 (Bow Street)	5.46
		4		
1.63	0.46		 Join A487	5.00
		5		
1.85	0.22		 <div style="border: 1px solid black; padding: 5px; font-weight: bold;">Rejoin Road Book Page 21 Post 14</div>	4.78
		6		

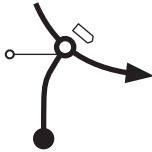

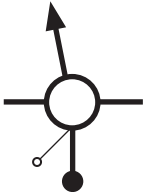




NOTES

Distance		Direction	Information	Miles to TC
Total	Partial			
0.00	0.00	 1	 TC 2 - 5 <div style="border: 1px solid gray; padding: 2px; width: fit-content; margin: 5px auto;"> N52° 24.460' W03° 57.321' ///absorb.custodial.peach </div>	9.81
0.15	0.15	 2	Pass Stage Start	9.66
0.92	0.77	 3	Leave stage route	8.89
1.35	0.43	 4		8.46
1.54	0.19	 5	  Join A44 <div style="border: 1px solid gray; border-radius: 10px; padding: 5px; width: fit-content; margin: 5px auto;"> Rejoin Road Book Page 28 Post 19 </div>	8.27

NOTES

Distance		Direction	Information	Miles to TC
Total	Partial			
0.00	0.00		 TC 3 - 6 <div style="border: 1px solid black; padding: 2px; width: fit-content; margin: 0 auto;"> N52° 22.413' W03° 51.537' ///sheepish.slippery.hires </div>	11.52
	1			
0.16	0.16		 	11.36
	2			
7.05	6.89		 <div style="border: 1px solid black; padding: 2px; width: fit-content; margin: 0 auto;"> CAPEL SEION Gyrwch yn ofalus Please drive carefully </div>	4.47
	3			
7.58	0.53			3.94
	4			
10.45	2.87		 (Aberystwyth)	1.07
	5			
10.64	0.19		  <div style="border: 1px solid black; padding: 2px; width: fit-content; margin: 0 auto;"> Aberystwyth A487 Llangurig (A44) </div>	0.88
	6			

Distance		Direction	Information	Miles to TC
Total	Partial			
10.76	0.12	 7	Take Right Lane <div style="border: 1px solid black; padding: 5px; display: inline-block;"> Llangurig (A44) Machynlleth (A487) </div>	0.76
11.14	0.38	 8	<div style="border: 1px solid black; padding: 5px; display: inline-block;"> Canol y dref Town centre Gorsaf heddlu Police station Clwb pel droed Football club </div>	0.37
11.33	0.19	 9		0.19
11.52	0.19	 10	 TC 3A - 6A Regroup - In <div style="border: 1px solid gray; padding: 2px; display: inline-block; margin-top: 5px;"> N52° 24.473' W04° 04.443' ///dwell.forge.rooftop </div>	0.00




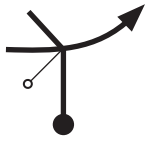




RS	TC 7 - 8 Aberystwyth 1 & 2	TC 8A Parc Fermé - In
7 - 8	Alternative Route	Distance






Distance		Direction	Information	Miles to TC
Total	Partial			

<p>SS 7 & 8</p> <p>No alternative route available</p>				
---	--	--	--	--











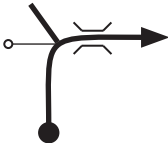
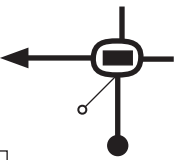
NOTES


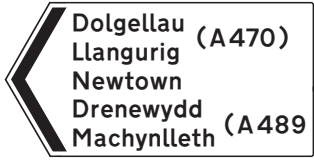
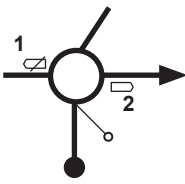






Distance		Direction	Information	Miles to TC
Total	Partial			
0.00	0.00		 TC 9 - 12 <div style="border: 1px solid gray; padding: 2px; margin-top: 5px;">N52° 20.230' W03° 55.403' ///natural.diverged.pinks</div>	22.99
		1		
0.08	0.08		Turn left at Stage Start	22.91
		2		
2.10	2.02		(SS 9/12 Post 4)	20.89
		3		
2.60	0.50		(SS 9/12 Post 3)	20.39
		4		
3.78	1.18		 <div style="border: 1px solid gray; padding: 2px; margin-top: 5px;">PONT-RHYD-Y-GROES</div>	19.21
		5		
3.85	0.07		<div style="border: 1px solid gray; padding: 2px; margin-top: 5px;"> B4343 PONTARFYNACH DEVIL'S BRIDGE </div>	19.14
		6		

Distance		Direction	Information	Miles to TC
Total	Partial			
4.54	0.69	 <div style="border: 1px solid black; padding: 2px; width: 20px; margin: 0 auto; text-align: center;">7</div>		18.45
7.30	2.76	 <div style="border: 1px solid black; padding: 2px; width: 20px; margin: 0 auto; text-align: center;">8</div>	<div style="border: 1px solid black; border-radius: 50%; width: 40px; height: 40px; display: flex; align-items: center; justify-content: center; margin: 0 auto;">30</div> <div style="border: 1px solid black; padding: 5px; margin: 5px auto; width: 80%; text-align: center;"> <p style="font-size: small;">Croeso Welcome</p> <p>PONTARFYNACH DEVIL'S BRIDGE</p> <p style="font-size: x-small;">Gyrrwch yn ofalus Please drive carefully</p> </div>	15.69
7.77	0.47	 <div style="border: 1px solid black; padding: 2px; width: 20px; margin: 0 auto; text-align: center;">9</div>	<div style="border: 1px solid black; width: 40px; height: 40px; display: flex; align-items: center; justify-content: center; margin: 0 auto;"> <div style="font-size: x-small; text-align: center;">ILDWICH GIVE WAY</div> </div> <div style="border: 1px solid black; padding: 5px; margin: 5px auto; width: 80%; text-align: center;"> <p>Ponterwyd A4120 Llangurig (A44)</p> </div>	15.22
7.85	0.08	 <div style="border: 1px solid black; padding: 2px; width: 20px; margin: 0 auto; text-align: center;">10</div>	<div style="border: 1px solid black; border-radius: 50%; width: 40px; height: 40px; display: flex; align-items: center; justify-content: center; margin: 0 auto;">20</div>	15.14
8.09	0.24	 <div style="border: 1px solid black; padding: 2px; width: 20px; margin: 0 auto; text-align: center;">11</div>	<div style="border: 1px solid black; padding: 5px; margin: 5px auto; width: 80%; text-align: center;"> <p>Ponterwyd A4120 Llangurig (A44)</p> </div>	14.90
			<div style="border: 1px solid black; border-radius: 15px; padding: 10px; margin: 0 auto; width: 80%; text-align: center;"> <p>Rejoin Road Book Page 71 Post 15</p> </div>	



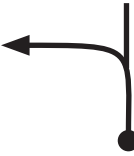

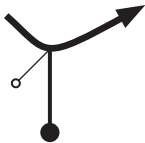



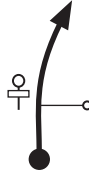

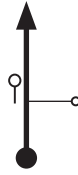






RS 10 - 13	TC 10 - 13 Clywedog	TC 11 - 14 Nant y Moch	Distance	21.75 Miles
	Alternative Route			



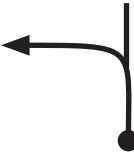

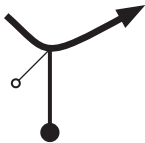



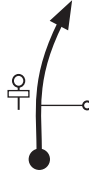

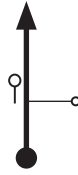



Distance		Direction	Information	Miles to TC
Total	Partial			
0.00	0.00	 1	 TC 10 - 13 <div style="border: 1px solid black; padding: 2px; width: fit-content;"> N52° 26.810' W03° 36.657' ///aimless.years.gymnasium </div>	21.75
0.15	0.15	 2	Pass stage start	21.60
0.44	0.29	 3	 Leave stage route <div style="border: 1px solid black; padding: 2px; width: fit-content;"> Llanidloes 2³/₄  </div>	21.31
2.78	2.34	 4	 (Llanidloes)	18.97
3.27	0.49	 5		18.48
3.37	0.10	 6		18.38






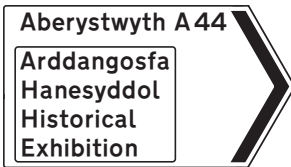
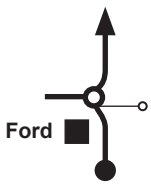



Distance		Direction	Information	Miles to TC
Total	Partial			
3.51	0.14	 7		18.24
3.77	0.26	 8	<ol style="list-style-type: none"> 1.  2.  	17.98
			<div style="border: 1px solid black; border-radius: 15px; padding: 5px; display: inline-block;"> Rejoin Road Book Page 77 Post 17 </div>	
				
				
				



Distance		Direction	Information	Miles to TC
Total	Partial			
0.00	0.00	 <div style="border: 1px solid black; padding: 2px; width: fit-content; margin: 5px auto;">1</div>	 <p style="text-align: center;">TC 11</p> <div style="border: 1px solid black; padding: 2px; width: fit-content; margin: 5px auto;">N52° 25.023' W03° 50.301' ///piston.reckons.rollover</div>	12.15
0.20	0.20	 <div style="border: 1px solid black; padding: 2px; width: fit-content; margin: 5px auto;">2</div>		11.95
0.31	0.11	 <div style="border: 1px solid black; padding: 2px; width: fit-content; margin: 5px auto;">3</div>	  	11.84
4.98	4.67	 <div style="border: 1px solid black; padding: 2px; width: fit-content; margin: 5px auto;">4</div>	 <div style="border: 1px solid black; padding: 5px; width: fit-content; margin: 5px auto;"> <p style="text-align: center;">GOGINAN</p> <p style="text-align: center; font-size: small;">Gyrrwch yn ofalus Drive carefully</p> </div>	7.17
6.36	1.38	 <div style="border: 1px solid black; padding: 2px; width: fit-content; margin: 5px auto;">5</div>	 <p style="text-align: center;">(Capel Bangor)</p>	5.79
9.16	2.80	 <div style="border: 1px solid black; padding: 2px; width: fit-content; margin: 5px auto;">6</div>	 <div style="border: 1px solid black; padding: 5px; width: fit-content; margin: 5px auto;"> <p style="text-align: center;">Aberystwyth A 44 Aberteifi Cardigan (A 487)</p> </div>	2.99

Distance		Direction	Information	Miles to TC
Total	Partial			
10.66	1.50		<div style="border: 1px solid black; border-radius: 50%; width: 40px; height: 40px; display: flex; align-items: center; justify-content: center; margin: 0 auto;">40</div> <div style="border: 1px solid black; border-radius: 15px; padding: 5px; margin: 10px auto; width: fit-content;"> Rejoin Road Book Page 89 Post 37 </div>	1.49
		7		

Distance		Direction	Information	Miles to TC
Total	Partial			
0.00	0.00	 <div style="border: 1px solid black; padding: 2px; width: fit-content; margin: 5px auto;">1</div>	 <p style="text-align: center;">TC 14</p> <div style="border: 1px solid black; padding: 5px; width: fit-content; margin: 10px auto;"> <p style="font-size: small;">N52° 25.023' W03° 50.301' ///piston.reckons.rollover</p> </div>	12.88
0.20	0.20	 <div style="border: 1px solid black; padding: 2px; width: fit-content; margin: 5px auto;">2</div>		12.68
0.31	0.11	 <div style="border: 1px solid black; padding: 2px; width: fit-content; margin: 5px auto;">3</div>	  	12.57
4.98	4.67	 <div style="border: 1px solid black; padding: 2px; width: fit-content; margin: 5px auto;">4</div>	 <div style="border: 1px solid black; padding: 5px; width: fit-content; margin: 10px auto;"> <p style="text-align: center;">GOGINAN Gyrrwch yn ofalus Drive carefully</p> </div>	7.90
6.36	1.38	 <div style="border: 1px solid black; padding: 2px; width: fit-content; margin: 5px auto;">5</div>	 <p style="text-align: center;">(Capel Bangor)</p>	6.52
9.16	2.80	 <div style="border: 1px solid black; padding: 2px; width: fit-content; margin: 5px auto;">6</div>	 <div style="border: 1px solid black; padding: 5px; width: fit-content; margin: 10px auto;"> <p style="text-align: center;">Aberystwyth A44 Aberteifi Cardigan (A487)</p> </div>	3.72

Distance		Direction	Information	Miles to TC
Total	Partial			
10.66	1.50	<div style="border: 1px solid black; padding: 2px; display: inline-block;">7</div> 		2.22
11.06	0.40	<div style="border: 1px solid black; padding: 2px; display: inline-block;">8</div> 		1.82
11.37	0.31	<div style="border: 1px solid black; padding: 2px; display: inline-block;">9</div> 		1.51
11.75	0.38	<div style="border: 1px solid black; padding: 2px; display: inline-block;">10</div> 		1.13
12.37	0.62	<div style="border: 1px solid black; padding: 2px; display: inline-block;">11</div> 	 	0.51
			<div style="border: 1px solid black; border-radius: 15px; padding: 10px; display: inline-block;"> Rejoin Road Book Page 99 Post 37 </div>	



2023 Rali Ceredigion

ENQUIRY SHEET

Note: This form may be handed to the Competitor Liaison Officer at Rally Headquarters.

Car No: _____

This Enquiry relates to:

Special Stage No: _____ **OR** Liaison to Time Control No : _____

Nature of Enquiry: _____

Name of Person lodging Enquiry: _____

Signature: _____

Date: _____ Time: _____

✂-----

ACTION

Name of Official: _____

Title: _____ Signature: _____

Date: _____ Time: _____

